

Access and Right of Way Plans

HyNet Carbon Dioxide Pipeline DCO

Planning Act 2008

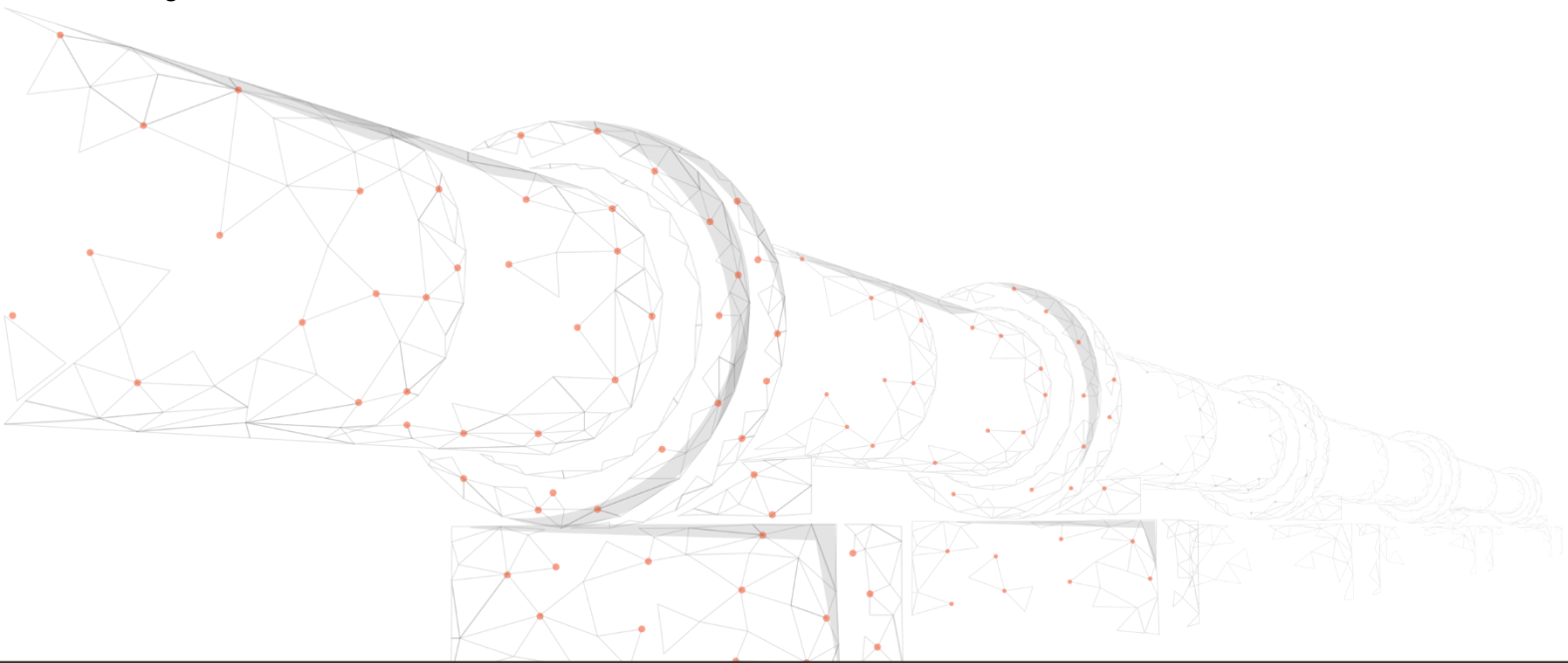
The Infrastructure Planning (Applications: Prescribed Forms and Procedure) Regulations 2009 –
Regulations 5(2)(k)

Document Reference Number D.2.5

Applicant: Liverpool Bay CCS Limited

PINS Reference: EN070007

English Version



REVISION: C

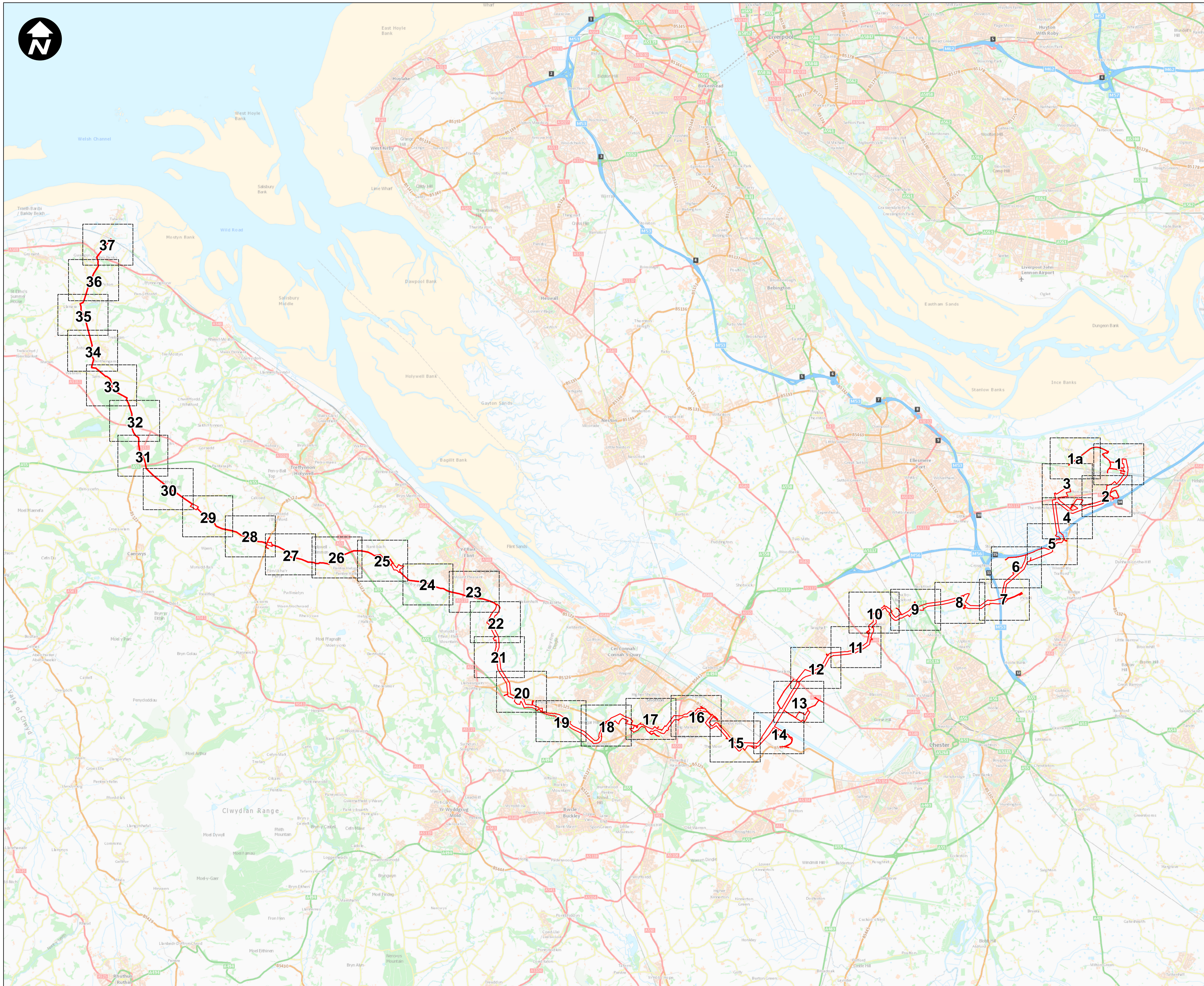
DATE: March 2023

DOCUMENT OWNER: WSP UK Limited

PUBLIC

QUALITY CONTROL

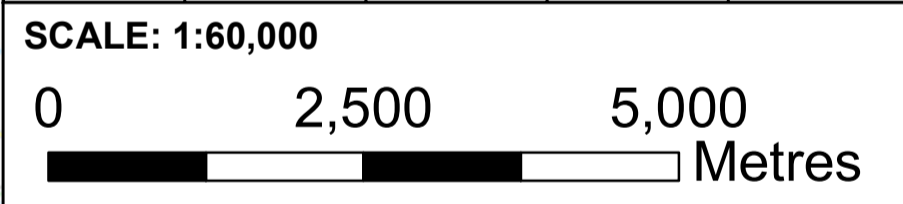
Document Reference		D.2.5		
Document Owner		WSP		
Revision	Date	Comments	Author	Approver
A	September 2022	Submitted with DCO application	PT	VB
B	March 2023	Update from S51 advice for Rev B	PT	VB
C	March 2023	ES Addendum Design Change Request 1	PT	VB



Service Layer Credits: Contains OS data © Crown Copyright and database right 2020
Key:
 Order Limits

1. All dimensions are in metres unless stated otherwise.
2. These Land Plans should be read in conjunction with other plans and documents in the Development Consent Order application in particular the Book of Reference.
3. All easements, servitudes and private rights in land are proposed to be extinguished on land shown coloured pink on these land plans. All easements, servitudes and private rights in land are proposed to be extinguished, so far as their continued exercise would be inconsistent with the exercise of the rights or restrictions proposed to be acquired by the undertaker on land shown coloured blue on these land plans. All easements, servitudes and private rights are proposed to be suspended while the undertaker is in temporary possession of the land shown coloured green on these land plans.
4. The number labels relate to plot numbers. Please refer to the Book of Reference for more information about these plots, including the approximate area of each plot (in square metres). Plot numbers include a reference to the relevant sheet of the Land Plans. In this numbering convention, a plot number comprises the sheet number followed by the actual plot number. e.g. Plot 01-24, where '01' is the sheet number (sheet 1) and '24' is the plot number (24 on sheet 1).

C	NC	PT	VB	28/02/2023
B	NC	PT	VB	28/02/2023
A	NC	PT	VB	21/09/2022
REVISION	DRAWN	CHECKED	APPROVED	DATE



Mapping reproduced by permission of Ordnance Survey on behalf of HMSO
 Contains OS data © Crown Copyright and database right 2022

HyNet North West

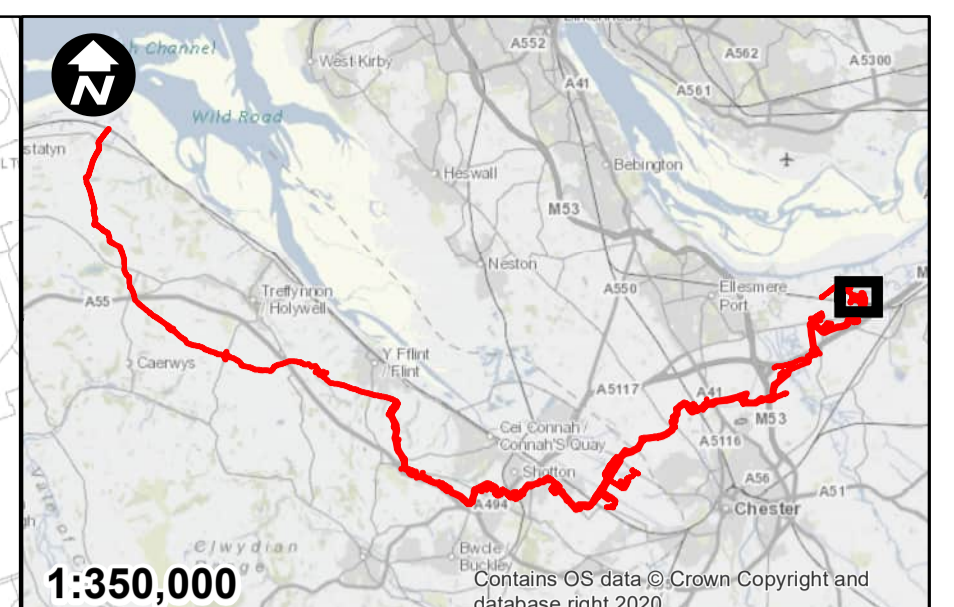
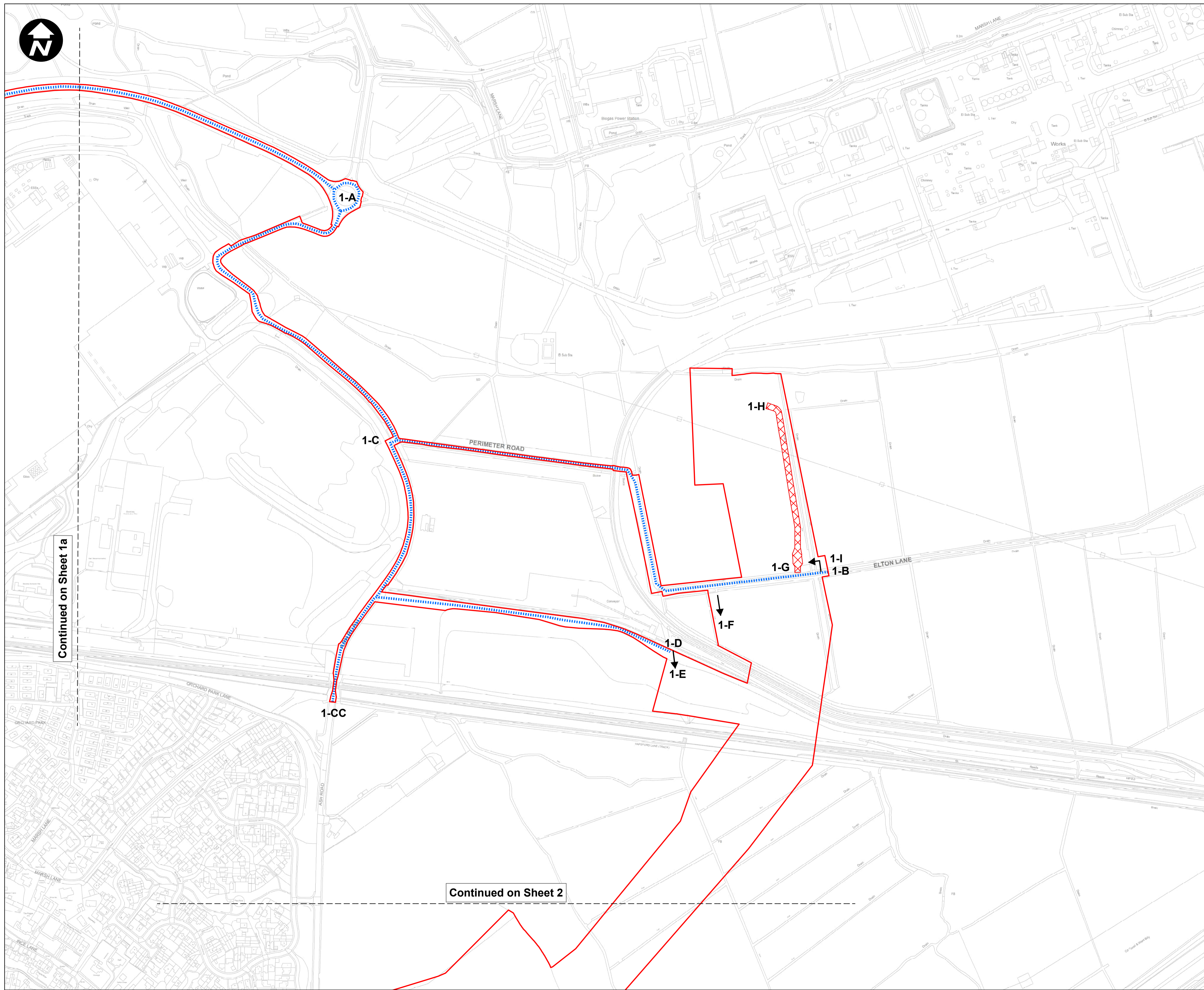

PROJECT TITLE

HyNet Carbon Dioxide Pipeline DCO

DRAWING TITLE

ACCESS AND RIGHTS OF WAY PLAN REGULATION 5(2)(k) APPLICATION DOCUMENT REFERENCE D.2.2 KEY PLAN


DRAWING STATUS			
CHANGE REQUEST			
DRAWN	CHECKED	APPROVED	AUTHORISED
NC	PT	VB	AV
SCALE @ A1 SIZE		DATE	REVISION
1:60,000		28/02/2023	C
DRAWING NUMBER			
EN070007-D.2.2-AROW-Key Plan			



KEY

- Order Limits
- Streets Subject To Street Works
- Private maintenance of new or altered access
- New access

C	RH	PT	VB	28/02/2023
B	RH	PT	VB	28/02/2023
A	RH	PT	VB	28/09/2022
REVISION	DRAWN	CHECKED	APPROVED	DATE



Mapping reproduced by permission of Ordnance Survey on behalf of HMSO
 Contains OS data © Crown Copyright and database right 2022

HyNet North West

PROJECT TITLE
 HyNet Carbon Dioxide Pipeline DCO

DRAWING TITLE
 ACCESS AND RIGHTS OF WAY PLAN
 REGULATION 5(2)(k) APPLICATION
 DOCUMENT REFERENCE D.2.5 SHEET 1

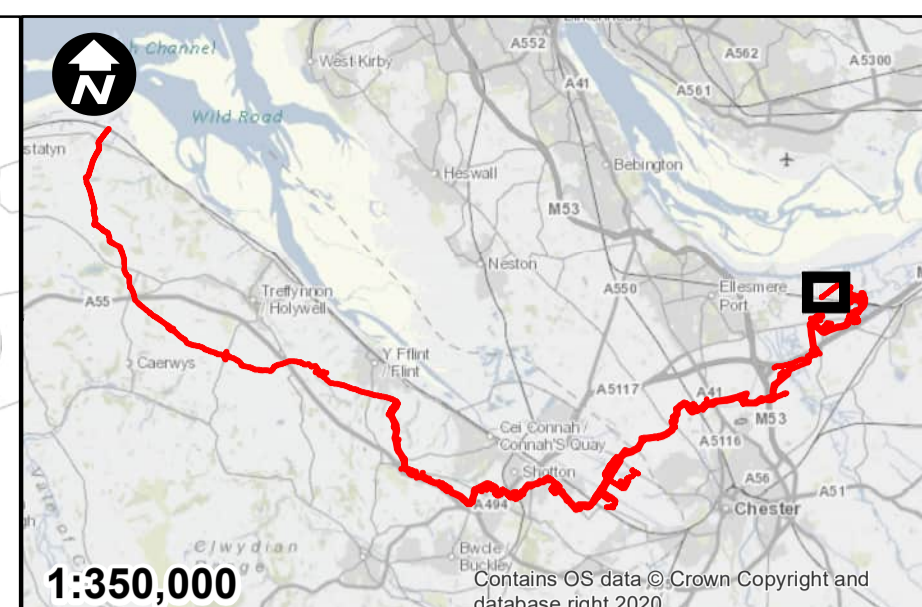
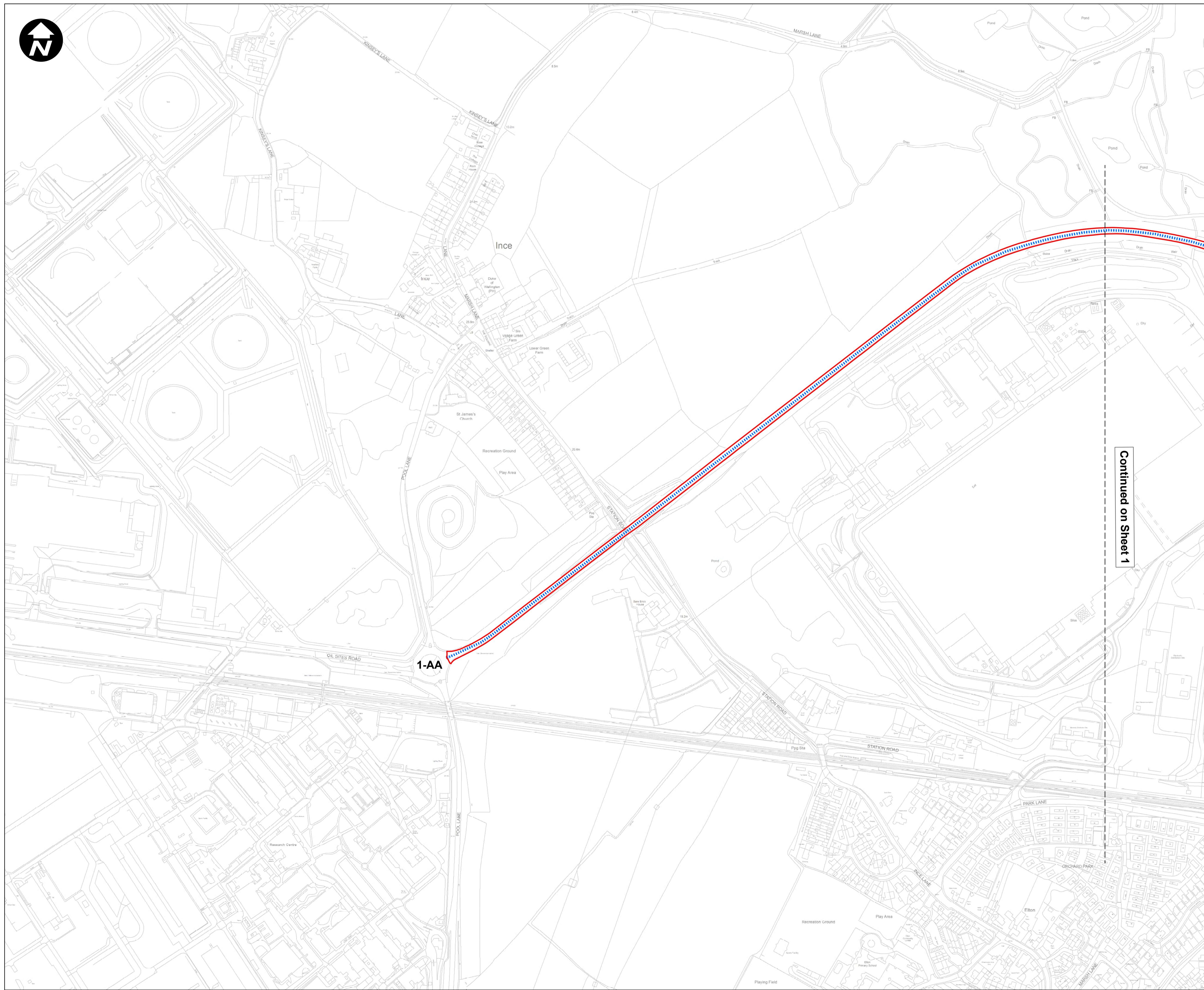
DRAWING STATUS
 CHANGE REQUEST

DRAWN RH	CHECKED PT	APPROVED VB	AUTHORISED AV
SCALE @ A1 SIZE 1:2,500		DATE 28/02/2023	REVISION C

DRAWING NUMBER
 EN070007-D.2.5-AROW-Sheet 1

Continued on Sheet 1a

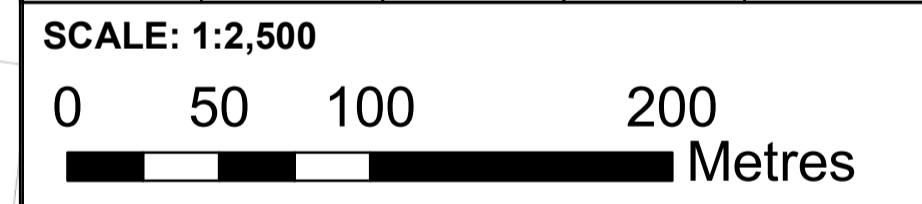
Continued on Sheet 2



KEY

	Order Limits
	Streets Subject To Street Works

C	RH	PT	VB	28/02/2023
B	RH	PT	VB	28/02/2023
A	RH	PT	VB	28/09/2022
REVISION	DRAWN	CHECKED	APPROVED	DATE



Mapping reproduced by permission of Ordnance Survey on behalf of HMSO
 Contains OS data © Crown Copyright and database right 2022

HyNet North West

PROJECT TITLE
 HyNet Carbon Dioxide Pipeline DCO

DRAWING TITLE
 ACCESS AND RIGHTS OF WAY PLAN
 REGULATION 5(2)(k) APPLICATION
 DOCUMENT REFERENCE D.2.5
 SHEET 1a

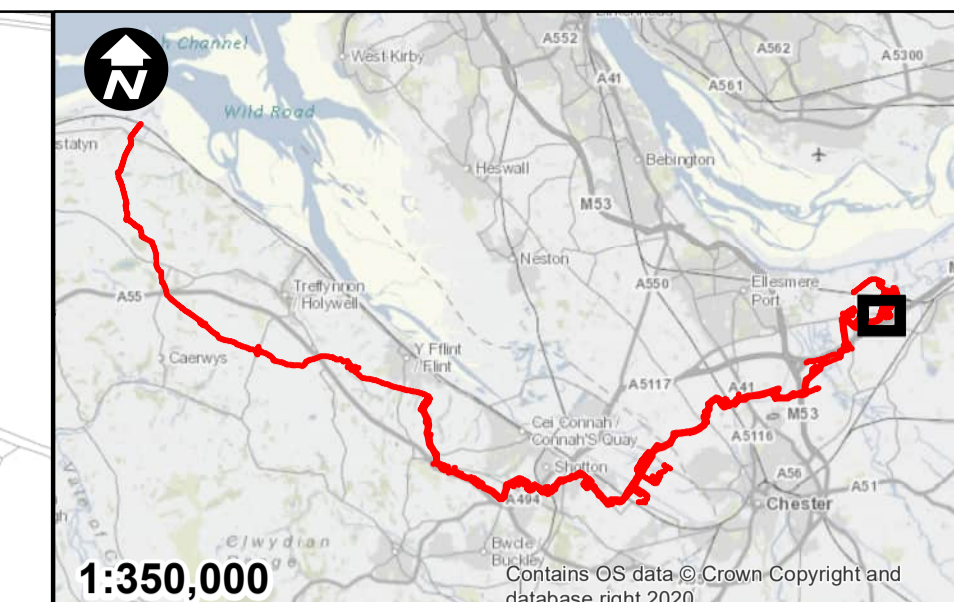
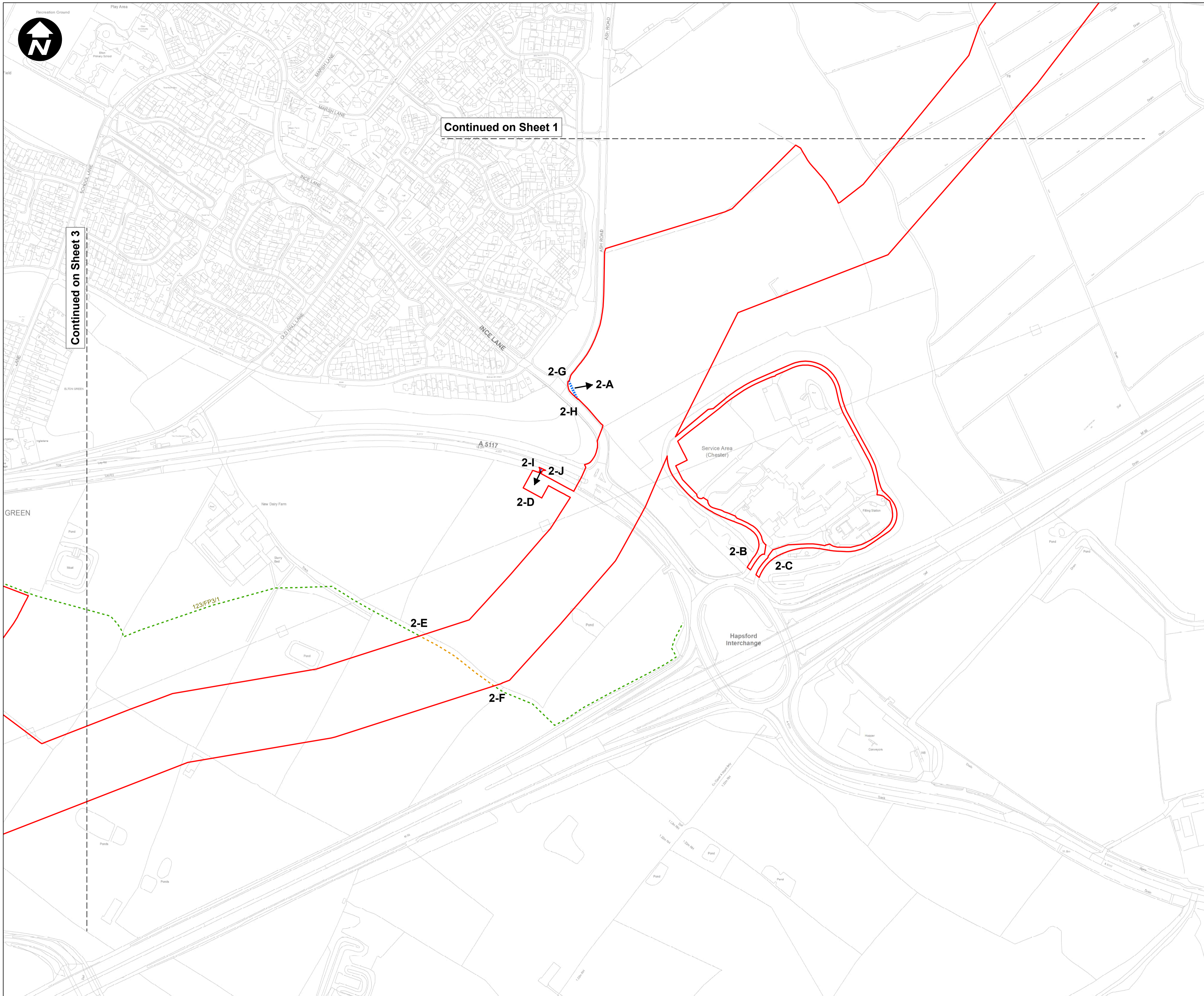
DRAWING STATUS
 CHANGE REQUEST

DRAWN	CHECKED	APPROVED	AUTHORISED
RH	PT	VB	AV
SCALE @ A1 SIZE		DATE	REVISION
1:2,500		28/02/2023	C

DRAWING NUMBER
 EN070007-D.2.5-AROW-Sheet 1a

Continued on Sheet 1


1-AA



KEY

- Order Limits
- Public RoW (current to be temporarily stopped up)
- Streets Subject To Street Works
- Public Rights of Way - Cheshire
- New access

C	RH	PT	VB	28/02/2023
B	RH	PT	VB	28/02/2023
A	RH	PT	VB	28/09/2022
REVISION	DRAWN	CHECKED	APPROVED	DATE



Mapping reproduced by permission of Ordnance Survey on behalf of HMSO
 Contains OS data © Crown Copyright and database right 2022



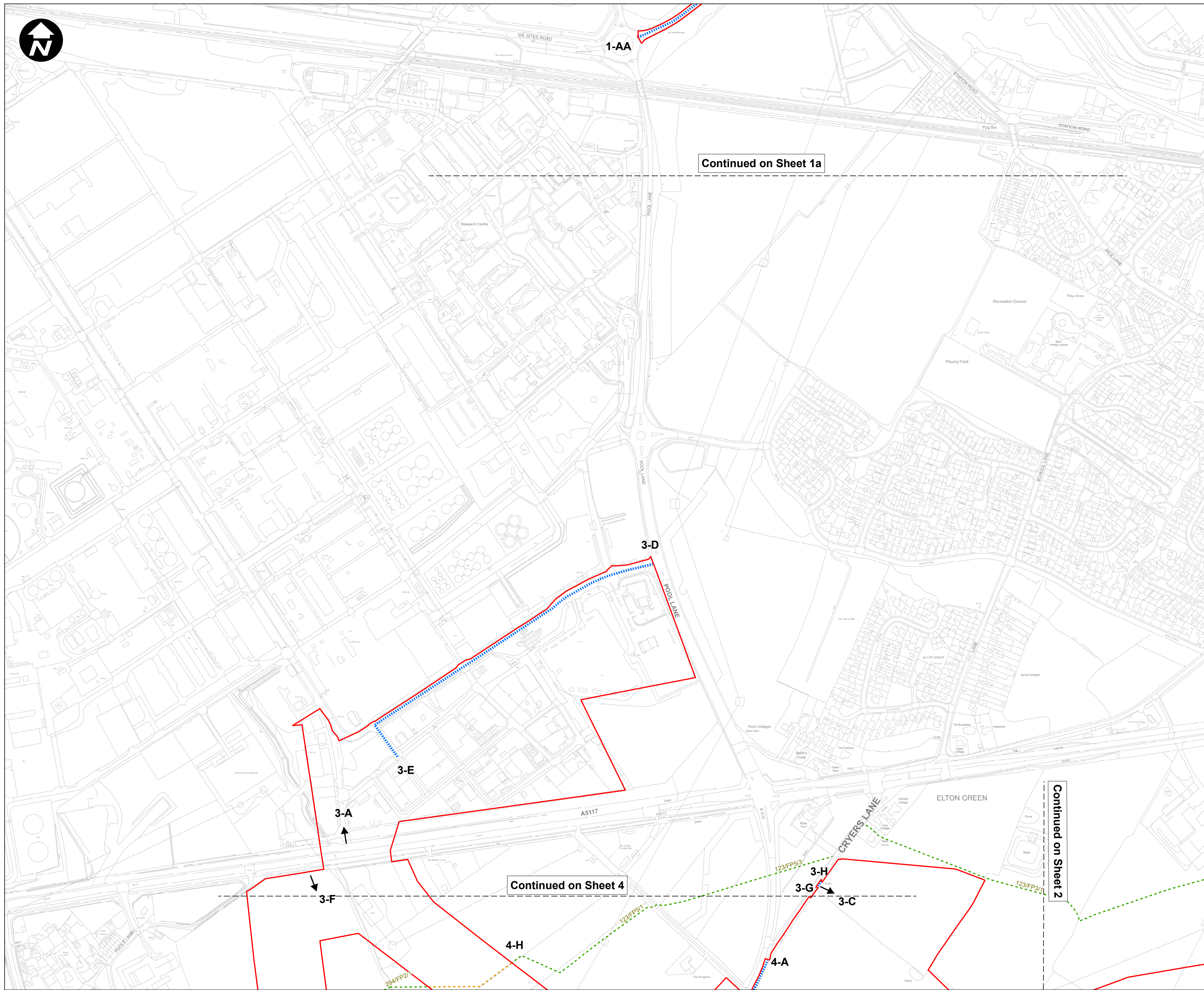
PROJECT TITLE
 HyNet Carbon Dioxide Pipeline DCO

DRAWING TITLE
 ACCESS AND RIGHTS OF WAY PLAN
 REGULATION 5(2)(k) APPLICATION
 DOCUMENT REFERENCE D.2.5 SHEET 2

DRAWING STATUS
 CHANGE REQUEST

DRAWN	CHECKED	APPROVED	AUTHORISED
RH	PT	VB	AV
SCALE @ A1 SIZE		DATE	REVISION
1:2,500		28/02/2023	C

DRAWING NUMBER
 EN070007-D.2.5-AROW-Sheet 2



Continued on Sheet 1a

Continued on Sheet 4


Continued on Sheet 2



1:350,000

- KEY**
- Order Limits
 - Public RoW (current to be temporarily stopped up)
 - Streets Subject To Street Works
 - Public Rights of Way - Cheshire
 - New access

C	RH	PT	VB	28/02/2023
B	RH	PT	VB	28/02/2023
A	RH	PT	VB	28/09/2022
REVISION	DRAWN	CHECKED	APPROVED	DATE



Mapping reproduced by permission of Ordnance Survey on behalf of HMSO
 Contains OS data © Crown Copyright and database right 2022

HyNet North West

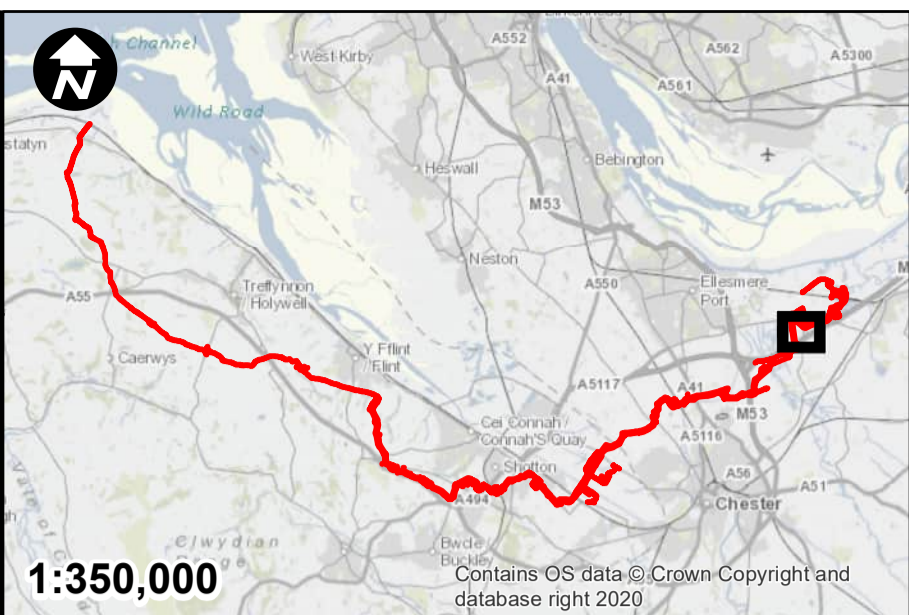
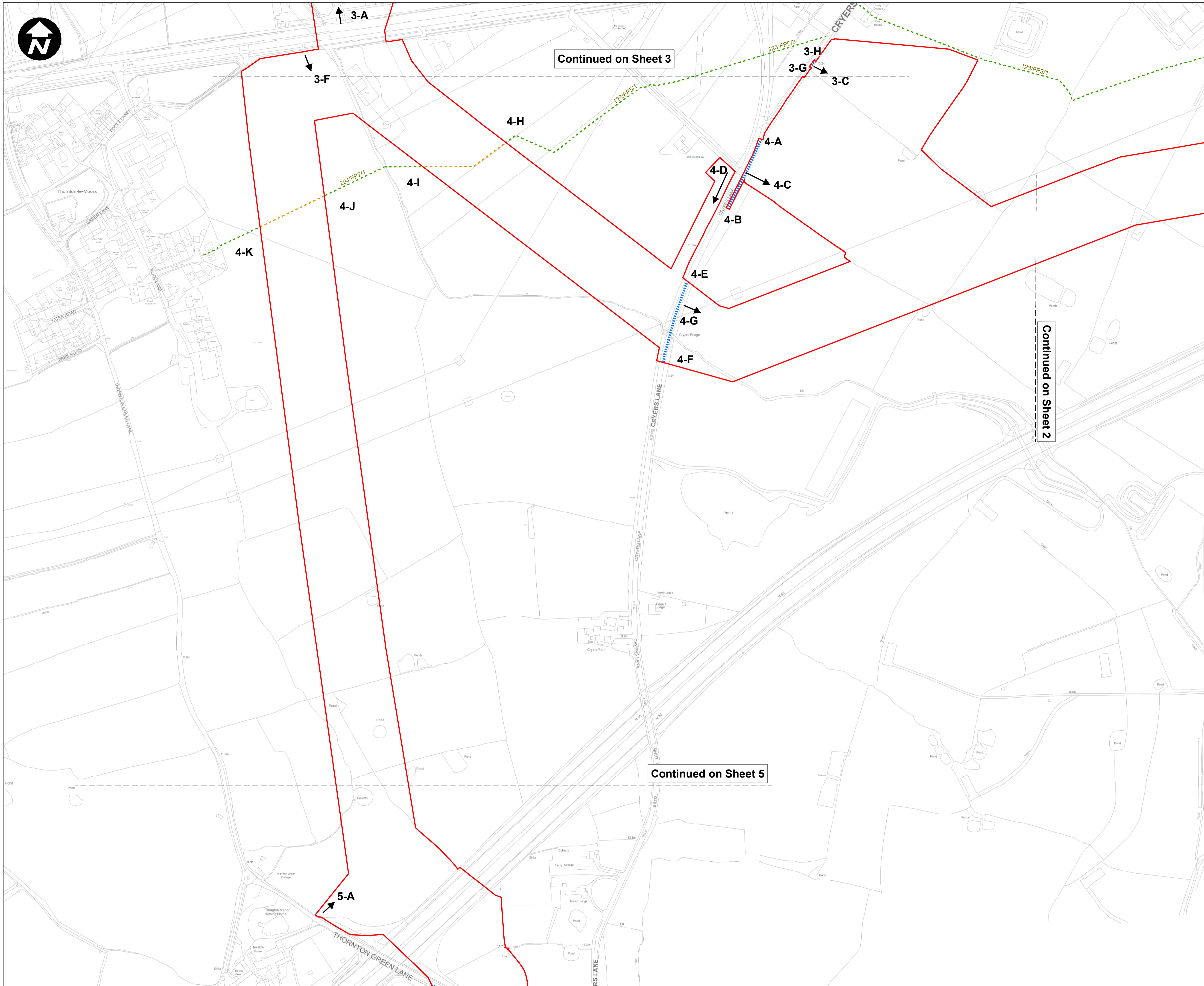
PROJECT TITLE
HyNet Carbon Dioxide Pipeline DCO

DRAWING TITLE
**ACCESS AND RIGHTS OF WAY PLAN
 REGULATION 5(2)(k) APPLICATION
 DOCUMENT REFERENCE D.2.5
 SHEET 3**

DRAWING STATUS
CHANGE REQUEST

DRAWN	CHECKED	APPROVED	AUTHORISED
RH	PT	VB	AV
SCALE @ A1 SIZE		DATE	REVISION
1:2,500		28/02/2023	C

DRAWING NUMBER
 EN070007-D.2.5-AROW-Sheet 3



- KEY**
- Order Limits
 - Public RoW (current to be temporarily stopped up)
 - Streets Subject To Street Works
 - Public Rights of Way - Cheshire
 - New access

C	RH	PT	VB	28/02/2023
B	RH	PT	VB	28/02/2023
A	RH	PT	VB	28/09/2022
REVISION	DRAWN	CHECKED	APPROVED	DATE



Mapping reproduced by permission of Ordnance Survey on behalf of HMSO
 Contains OS data © Crown Copyright and database right 2022

HyNet North West

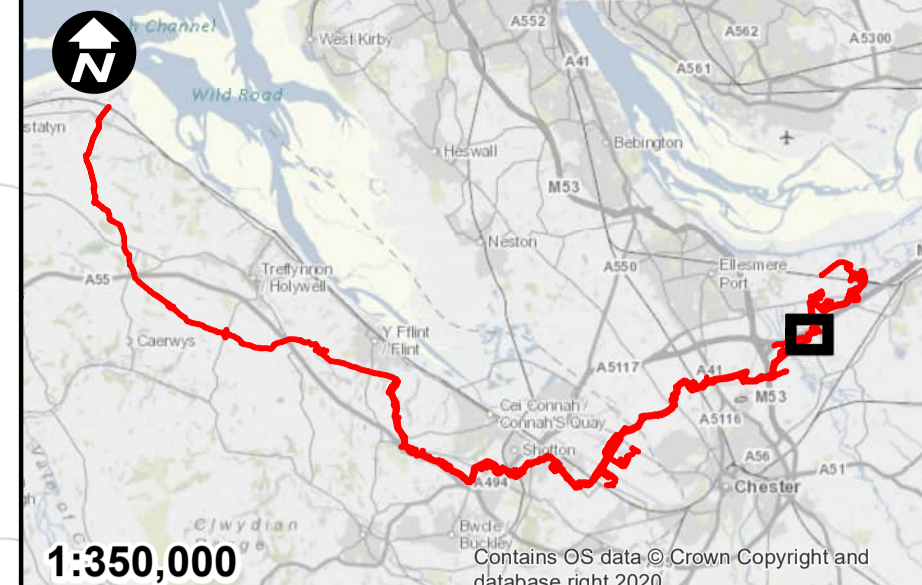
PROJECT TITLE
 HyNet Carbon Dioxide Pipeline DCO

DRAWING TITLE
 ACCESS AND RIGHTS OF WAY PLAN
 REGULATION 5(2)(k) APPLICATION
 DOCUMENT REFERENCE D.2.5 SHEET 4

DRAWING STATUS
 CHANGE REQUEST

DRAWN RH	CHECKED PT	APPROVED VB	AUTHORISED AV
SCALE @ A1 SIZE 1:2,500		DATE 28/02/2023	REVISION C

DRAWING NUMBER
 EN070007-D.2.5-AROW-Sheet 4



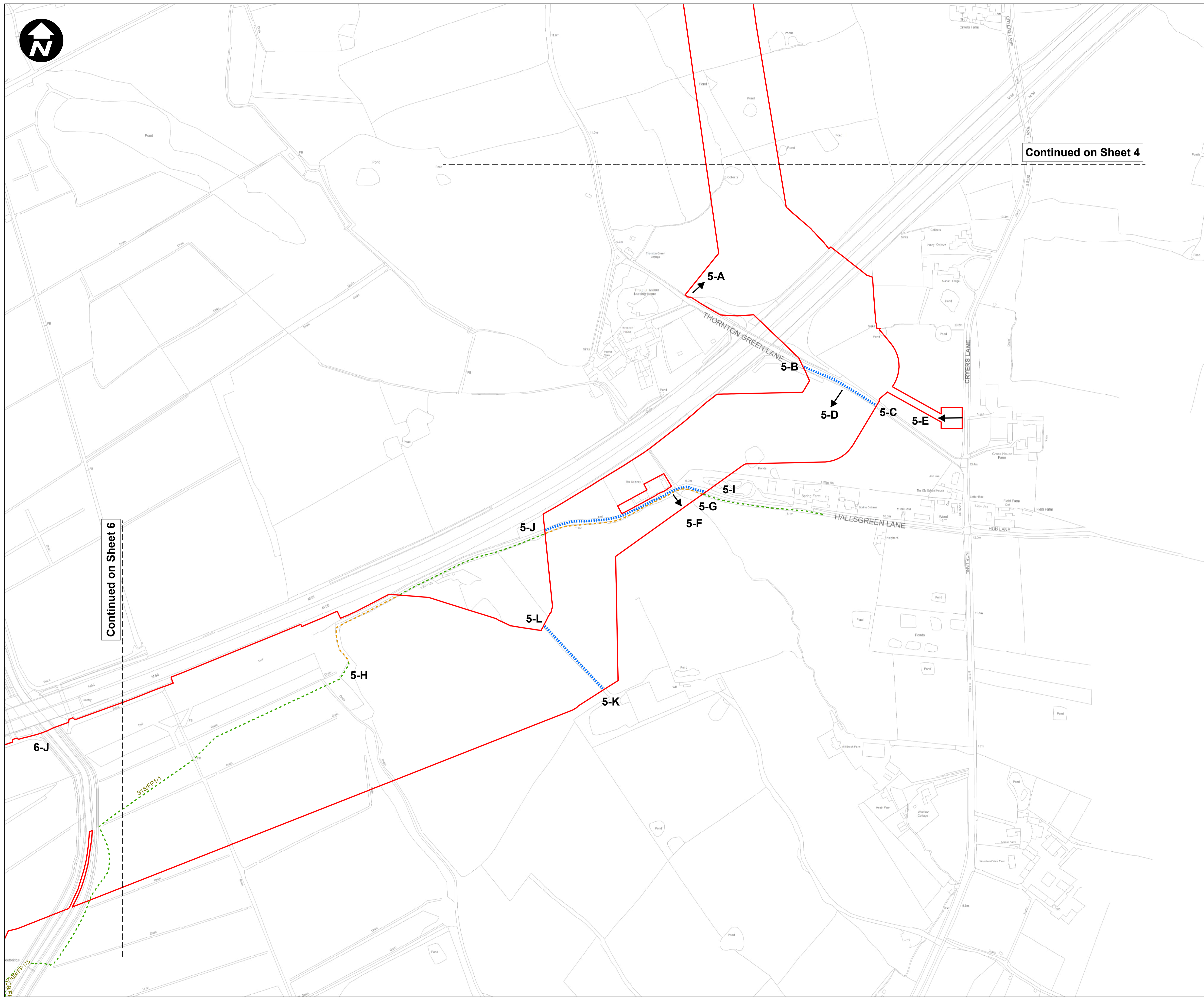
1:350,000

KEY

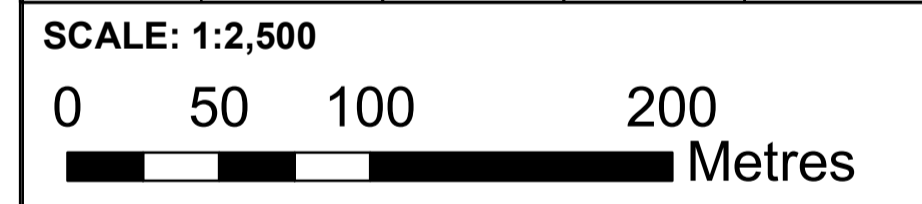
- Order Limits
- Public RoW (current to be temporarily stopped up)
- Streets Subject To Street Works
- Public Rights of Way - Cheshire
- New access

Continued on Sheet 4

Continued on Sheet 6



C	RH	PT	VB	28/02/2023
B	RH	PT	VB	28/02/2023
A	RH	PT	VB	28/09/2022
REVISION	DRAWN	CHECKED	APPROVED	DATE



Mapping reproduced by permission of Ordnance Survey on behalf of HMSO
 Contains OS data © Crown Copyright and database right 2022

HyNet North West

PROJECT TITLE
HyNet Carbon Dioxide Pipeline DCO

DRAWING TITLE
**ACCESS AND RIGHTS OF WAY PLAN
 REGULATION 5(2)(k) APPLICATION
 DOCUMENT REFERENCE D.2.5
 SHEET 5**

DRAWING STATUS
CHANGE REQUEST

DRAWN	CHECKED	APPROVED	AUTHORISED
RH	PT	VB	AV
SCALE @ A1 SIZE		DATE	REVISION
1:2,500		28/02/2023	C

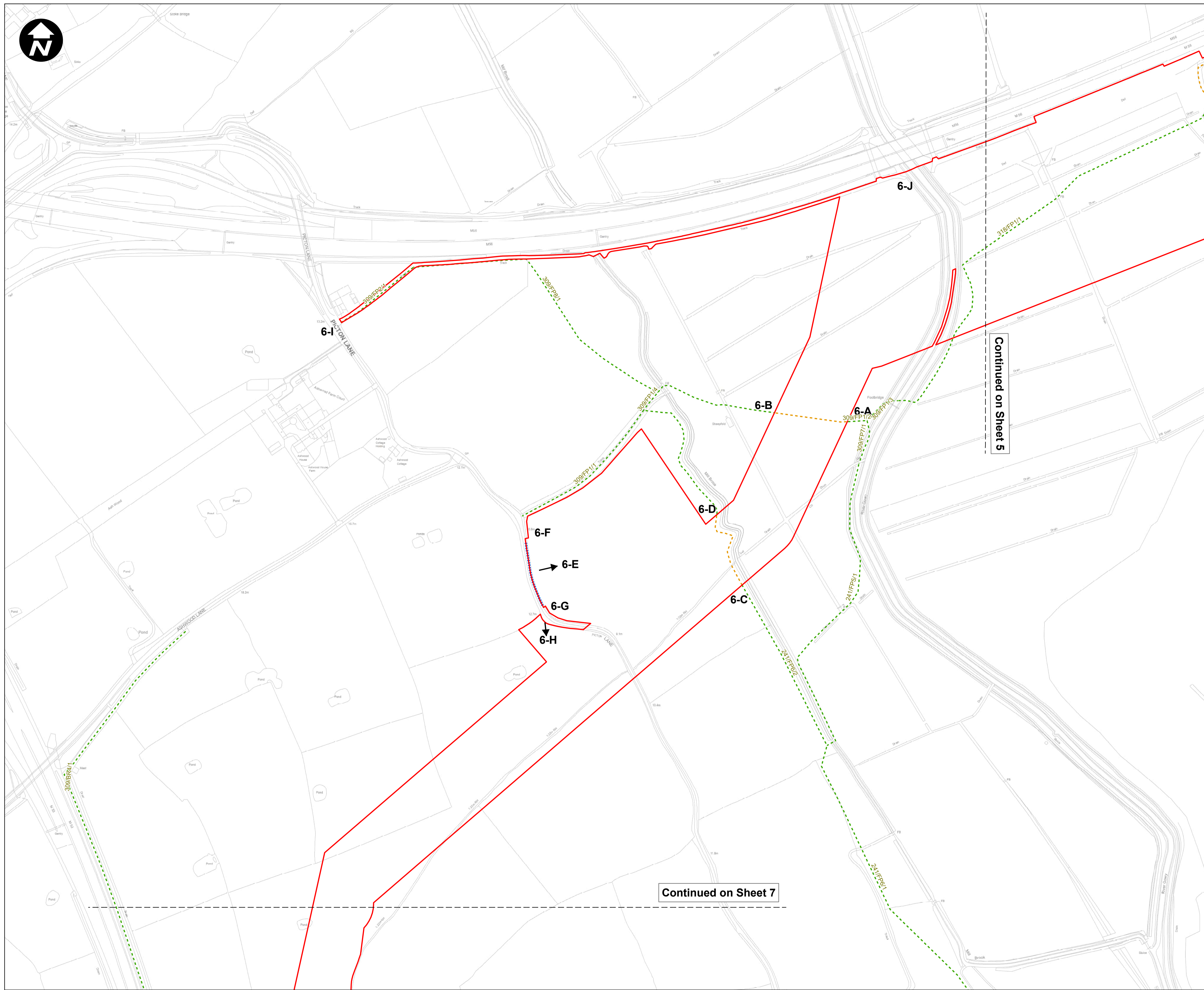
DRAWING NUMBER
 EN070007-D.2.5-AROW-Sheet 5



1:350,000

KEY


- Order Limits
- Public RoW (current to be temporarily stopped up)
- Streets Subject To Street Works
- Public Rights of Way - Cheshire
- New access



Continued on Sheet 5

Continued on Sheet 7

C	RH	PT	VB	28/02/2023
B	RH	PT	VB	28/02/2023
A	RH	PT	VB	28/09/2022
REVISION	DRAWN	CHECKED	APPROVED	DATE



Mapping reproduced by permission of Ordnance Survey on behalf of HMSO

Contains OS data © Crown Copyright and database right 2022

HyNet North West

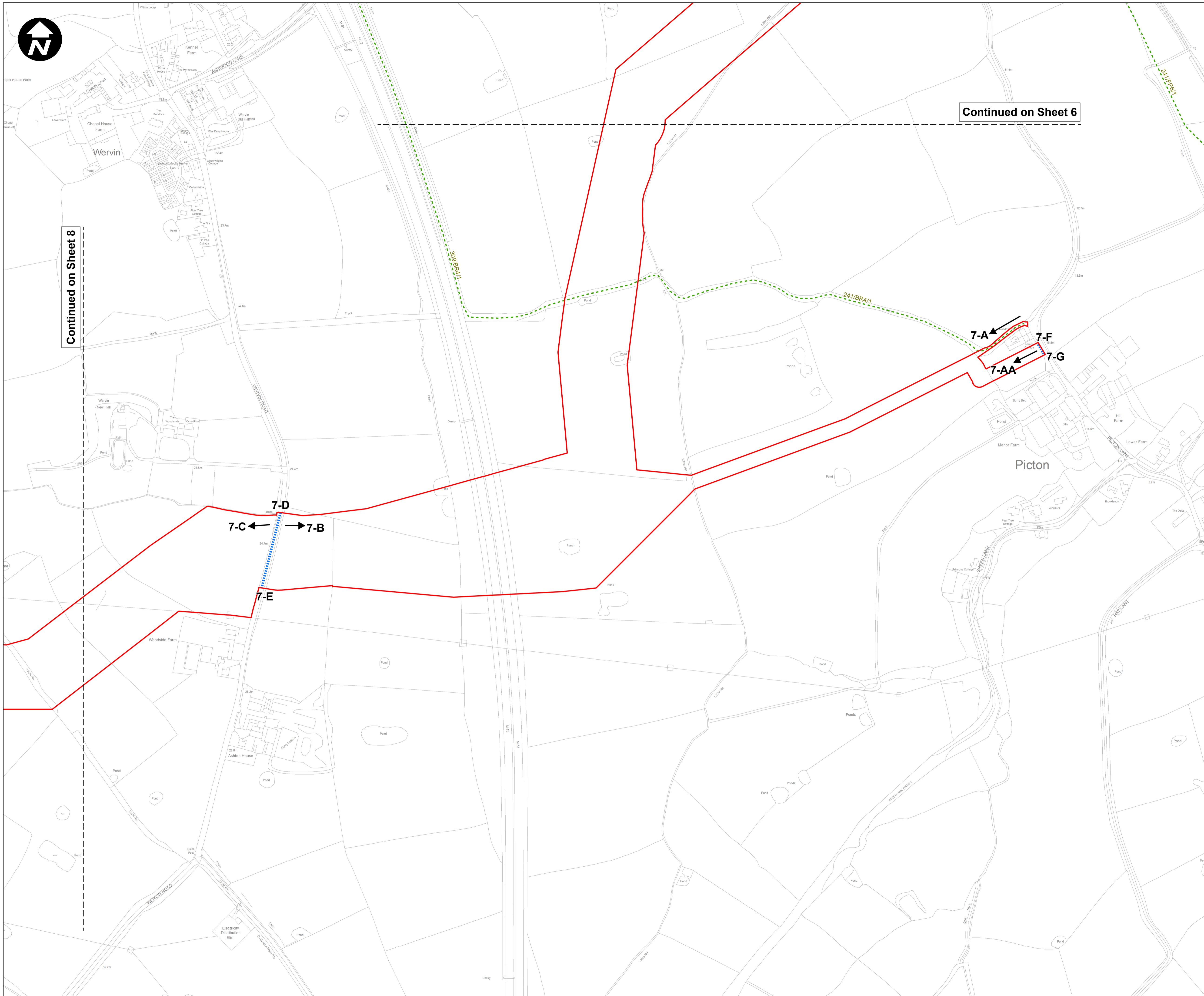
PROJECT TITLE
HyNet Carbon Dioxide Pipeline DCO

DRAWING TITLE
**ACCESS AND RIGHTS OF WAY PLAN
 REGULATION 5(2)(k) APPLICATION
 DOCUMENT REFERENCE D.2.5
 SHEET 6**

DRAWING STATUS
CHANGE REQUEST

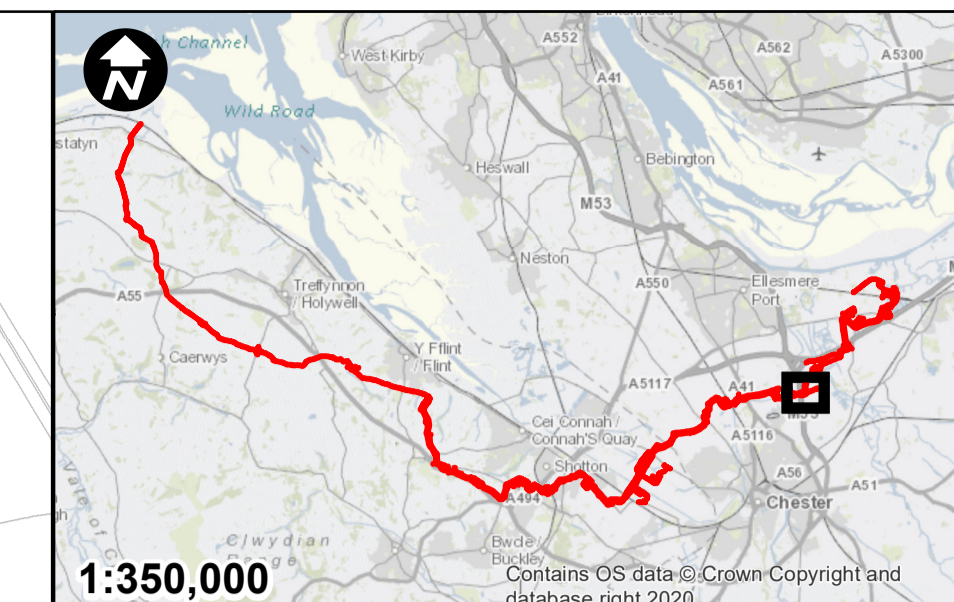
DRAWN RH	CHECKED PT	APPROVED VB	AUTHORISED AV
SCALE @ A1 SIZE 1:2,500		DATE 28/02/2023	REVISION C

DRAWING NUMBER
EN070007-D.2.5-AROW-Sheet 6



Continued on Sheet 6


Continued on Sheet 8



1:350,000

- KEY**
- Order Limits
 - Streets Subject To Street Works
 - Public Rights of Way - Cheshire
 - New access

C	RH	PT	VB	28/02/2023
B	RH	PT	VB	28/02/2023
A	RH	PT	VB	28/09/2022
REVISION	DRAWN	CHECKED	APPROVED	DATE



Mapping reproduced by permission of Ordnance Survey on behalf of HMSO
 Contains OS data © Crown Copyright and database right 2022

HyNet North West

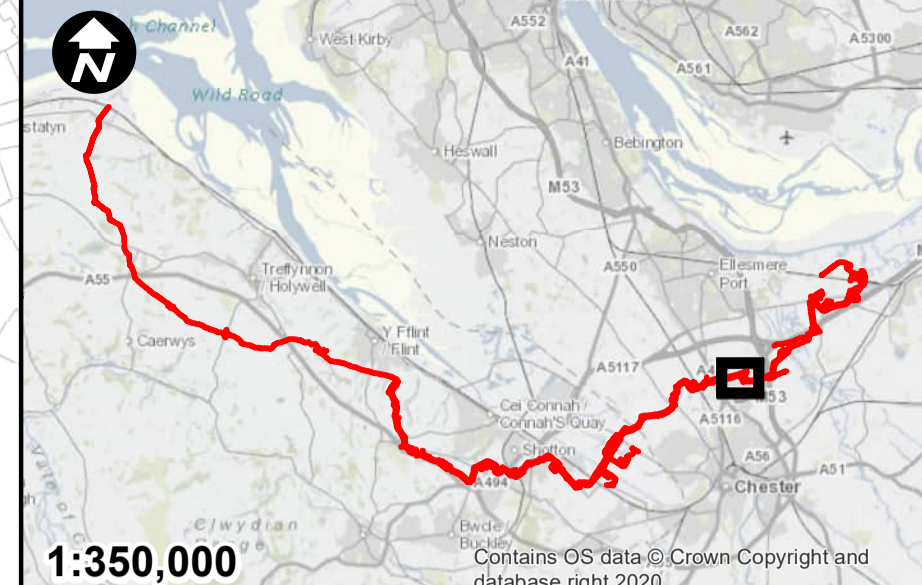
PROJECT TITLE
HyNet Carbon Dioxide Pipeline DCO

DRAWING TITLE
**ACCESS AND RIGHTS OF WAY PLAN
 REGULATION 5(2)(k) APPLICATION
 DOCUMENT REFERENCE D.2.5
 SHEET 7**

DRAWING STATUS
CHANGE REQUEST





DRAWN	CHECKED	APPROVED	AUTHORISED
RH	PT	VB	AV
SCALE @ A1 SIZE		DATE	REVISION
1:2,500		28/02/2023	C

DRAWING NUMBER
 EN070007-D.2.5-AROW-Sheet 7



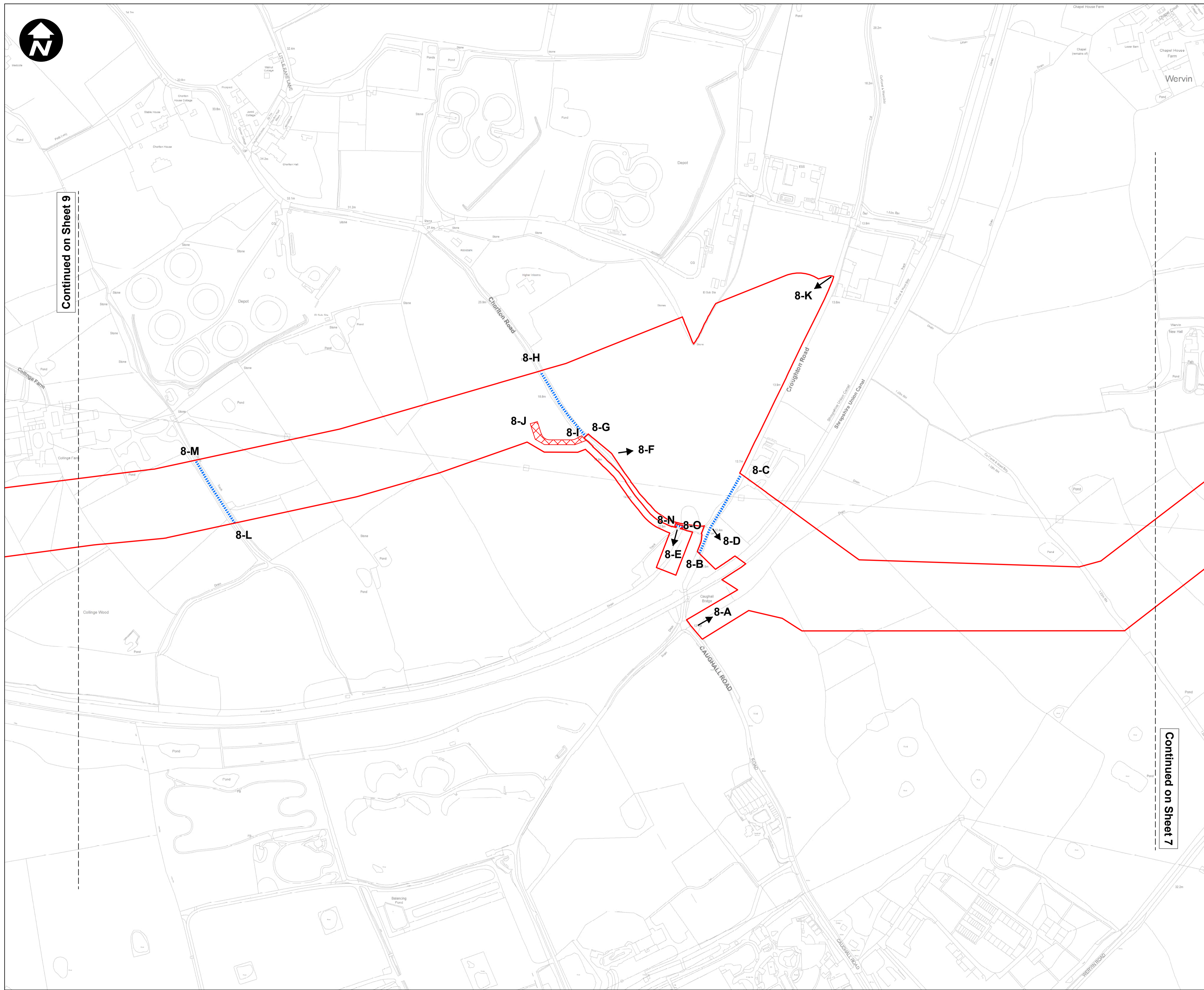
1:350,000

KEY

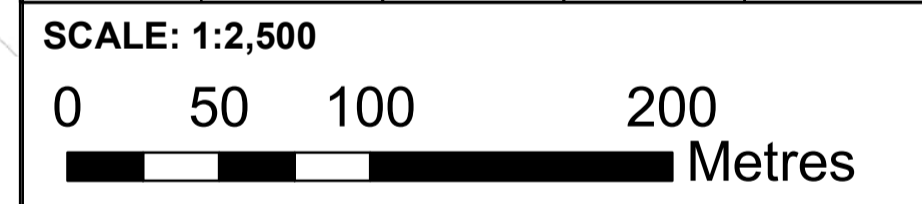
-  Order Limits
-  Streets Subject To Street Works
-  Private maintenance of new or altered access
-  New access

Continued on Sheet 9

Continued on Sheet 7



C	RH	PT	VB	28/02/2023
B	RH	PT	VB	28/02/2023
A	RH	PT	VB	28/09/2022
REVISION	DRAWN	CHECKED	APPROVED	DATE



Mapping reproduced by permission of Ordnance Survey on behalf of HMSO
 Contains OS data © Crown Copyright and database right 2022

HyNet North West

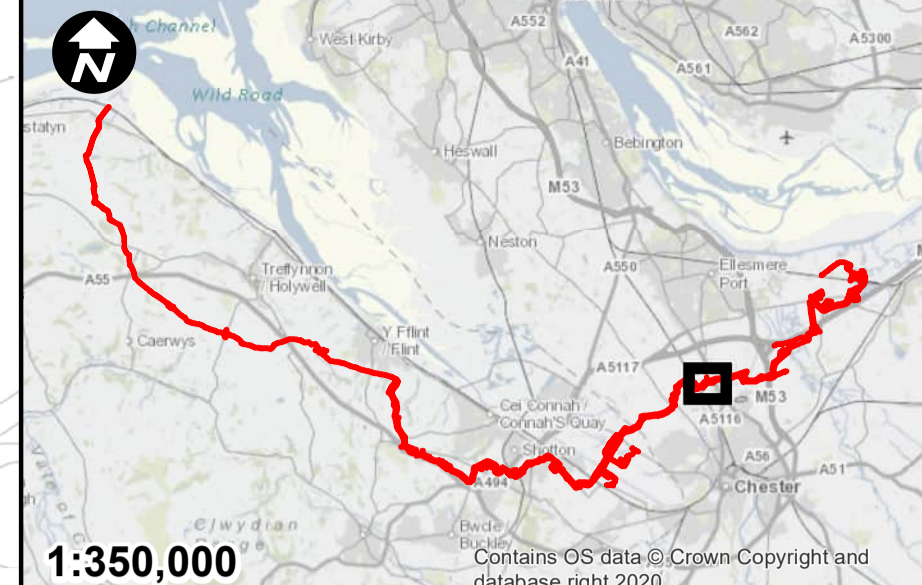
PROJECT TITLE
HyNet Carbon Dioxide Pipeline DCO

DRAWING TITLE
**ACCESS AND RIGHTS OF WAY PLAN
 REGULATION 5(2)(k) APPLICATION
 DOCUMENT REFERENCE D.2.5
 SHEET 8**

DRAWING STATUS
CHANGE REQUEST




DRAWN	CHECKED	APPROVED	AUTHORISED
RH	PT	VB	AV
SCALE @ A1 SIZE		DATE	REVISION
1:2,500		28/02/2023	C

DRAWING NUMBER
EN070007-D.2.5-AROW-Sheet 8

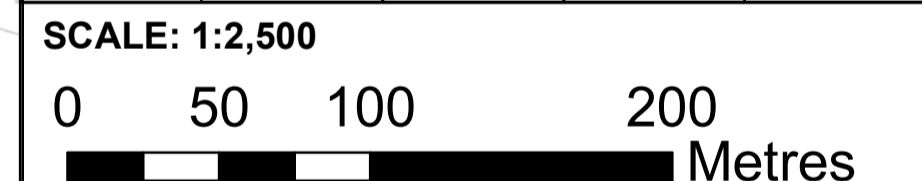


1:350,000

KEY

-  Order Limits
-  Streets Subject To Street Works
-  New access

C	RH	PT	VB	28/02/2023
B	RH	PT	VB	28/02/2023
A	RH	PT	VB	28/09/2022
REVISION	DRAWN	CHECKED	APPROVED	DATE



Mapping reproduced by permission of Ordnance Survey on behalf of HMSO
 Contains OS data © Crown Copyright and database right 2022

HyNet North West

PROJECT TITLE
HyNet Carbon Dioxide Pipeline DCO

DRAWING TITLE
**ACCESS AND RIGHTS OF WAY PLAN
 REGULATION 5(2)(k) APPLICATION
 DOCUMENT REFERENCE D.2.5
 SHEET 9**

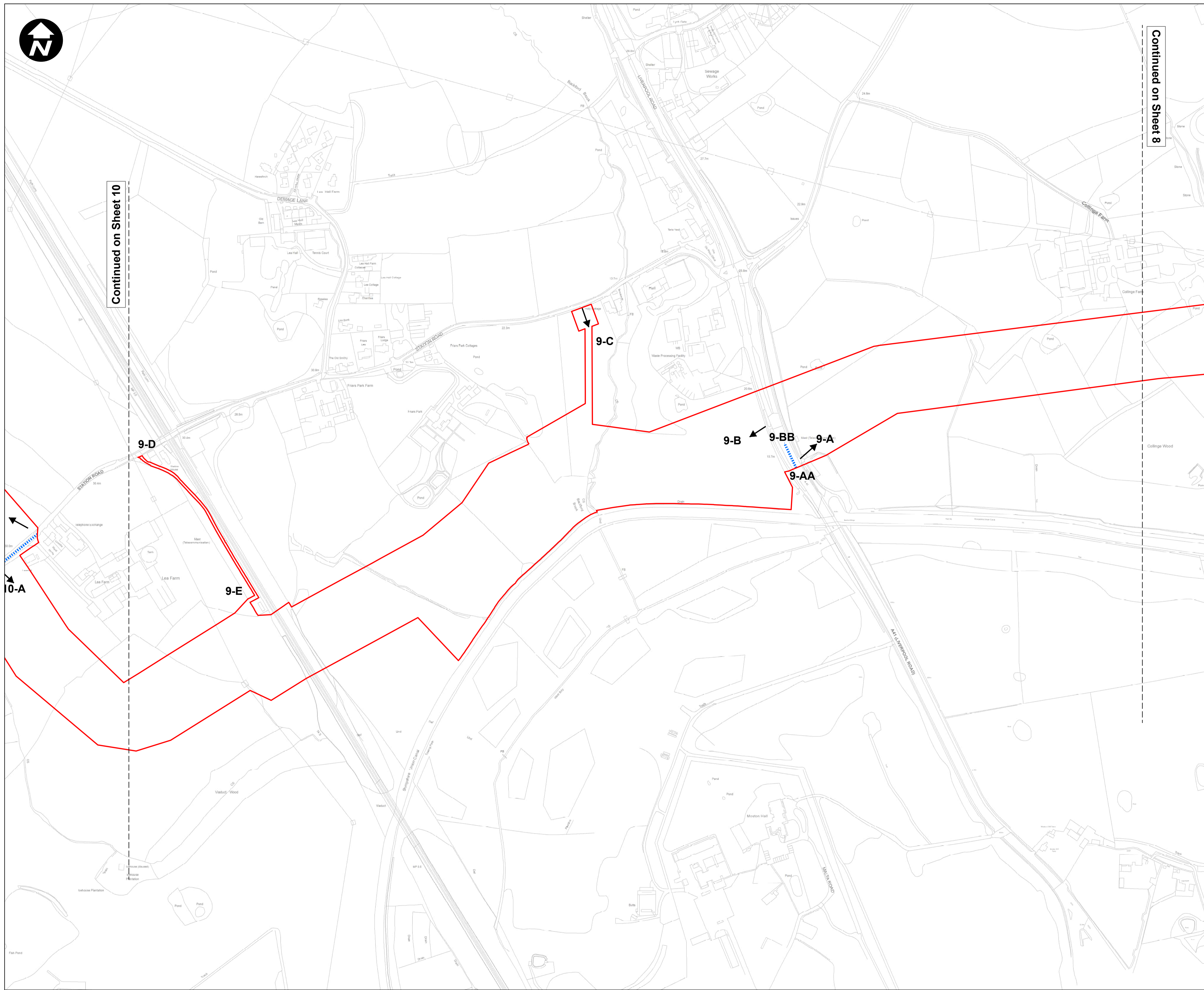
DRAWING STATUS
CHANGE REQUEST

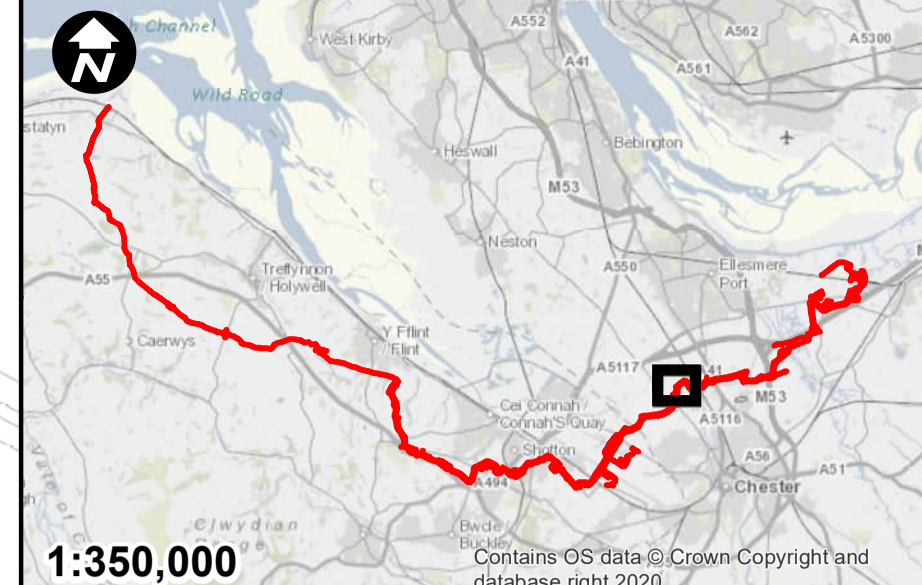
DRAWN	CHECKED	APPROVED	AUTHORISED
RH	PT	VB	AV
SCALE @ A1 SIZE		DATE	REVISION
1:2,500		28/02/2023	C

DRAWING NUMBER
 EN070007-D.2.5-AROW-Sheet 9

Continued on Sheet 10

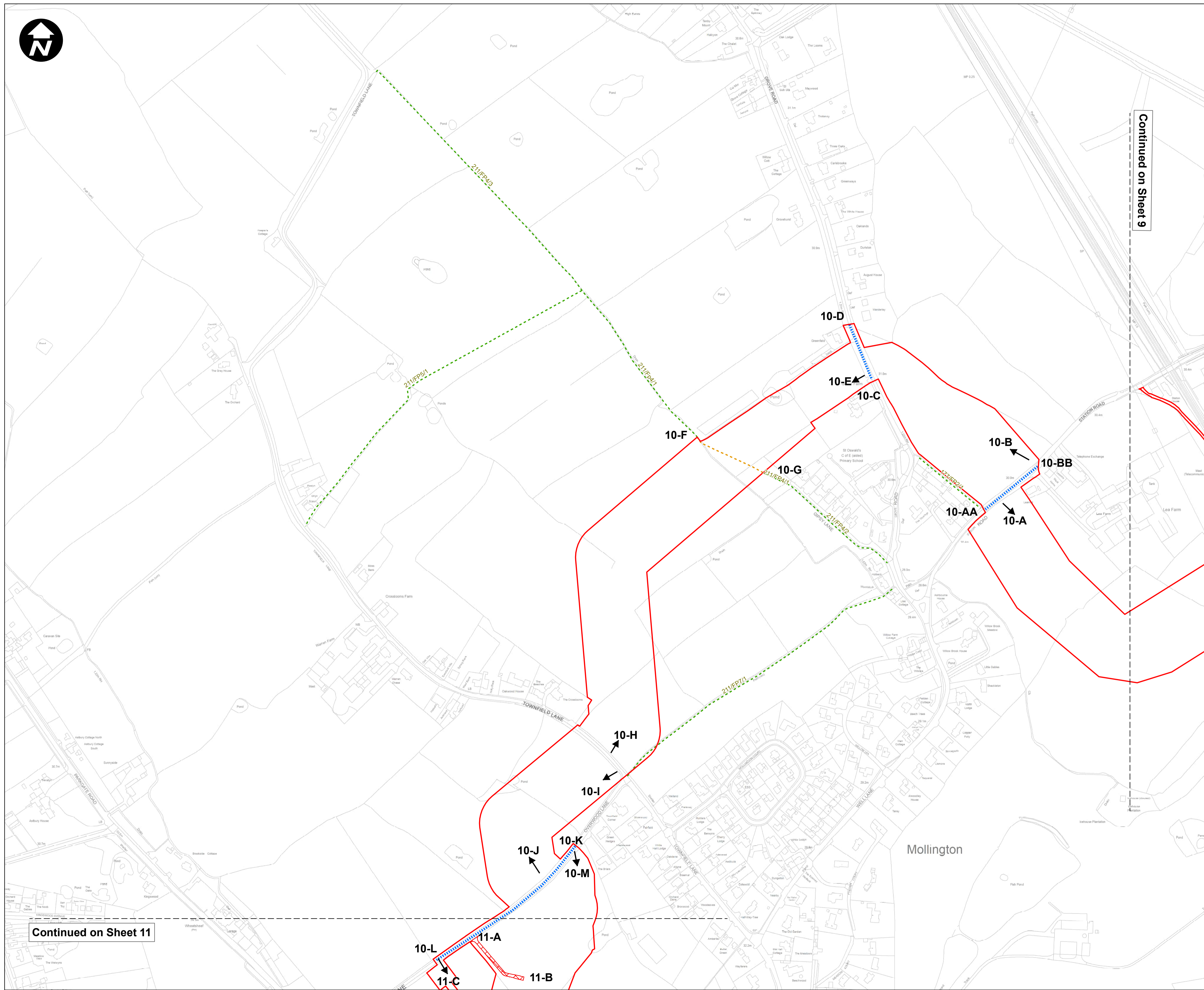
Continued on Sheet 8





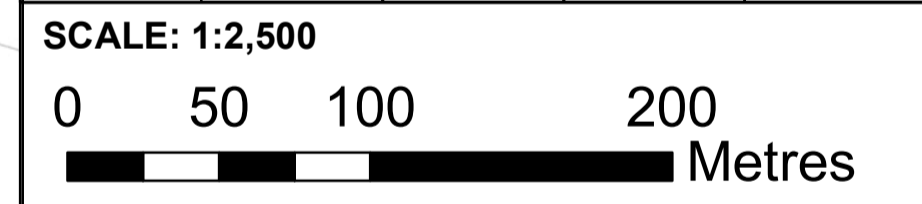
- KEY**
- Order Limits
 - Public RoW (current to be temporarily stopped up)
 - Streets Subject To Street Works
 - Public Rights of Way - Cheshire
 - Private maintenance of new or altered access
 - New access

Continued on Sheet 9



Continued on Sheet 11

C	RH	PT	VB	28/02/2023
B	RH	PT	VB	28/02/2023
A	RH	PT	VB	28/09/2022
REVISION	DRAWN	CHECKED	APPROVED	DATE



Mapping reproduced by permission of Ordnance Survey on behalf of HMSO
Contains OS data © Crown Copyright and database right 2022

HyNet North West

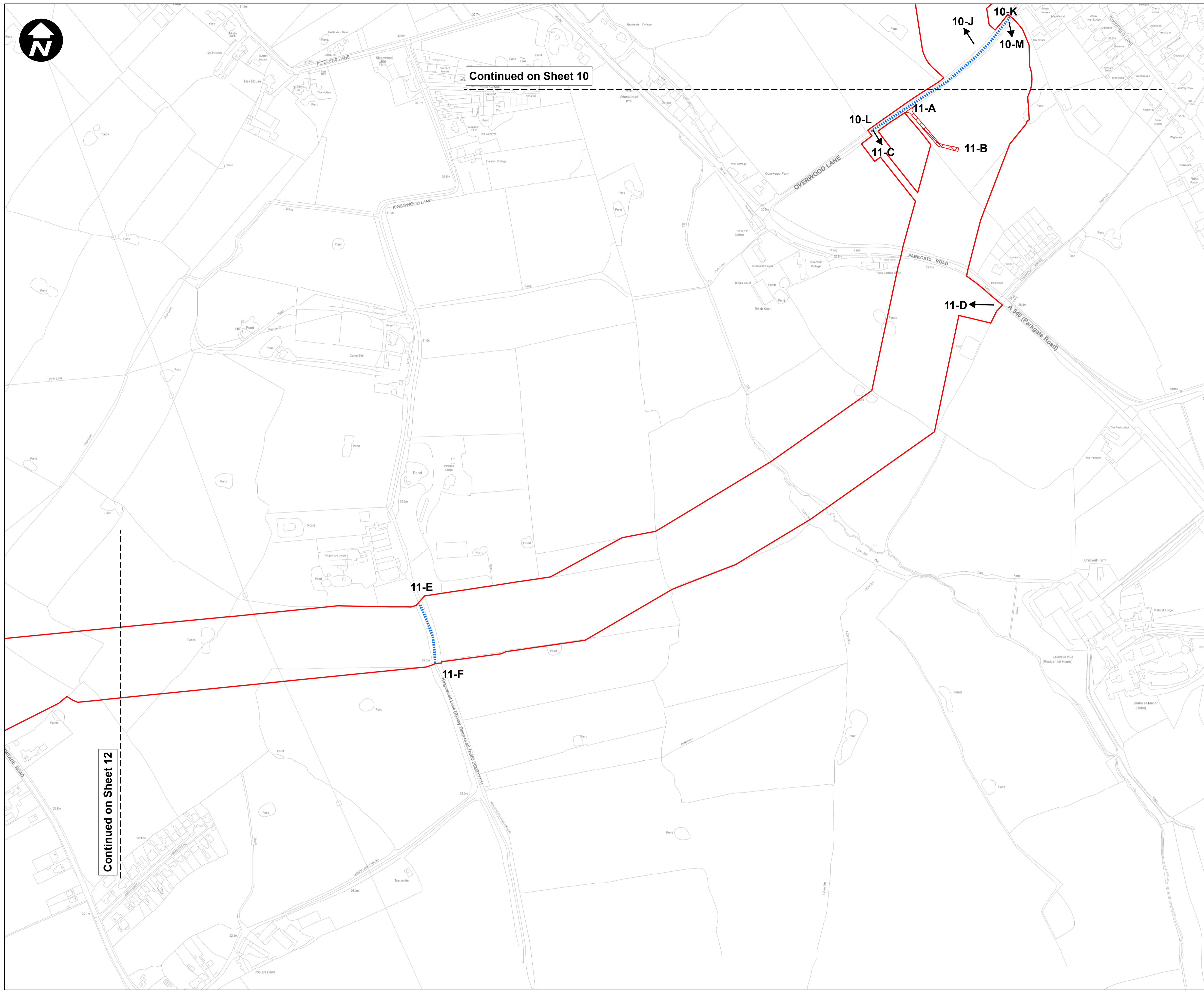
PROJECT TITLE
HyNet Carbon Dioxide Pipeline DCO

DRAWING TITLE
**ACCESS AND RIGHTS OF WAY PLAN
REGULATION 5(2)(k) APPLICATION
DOCUMENT REFERENCE D.2.5
SHEET 10**

DRAWING STATUS
CHANGE REQUEST

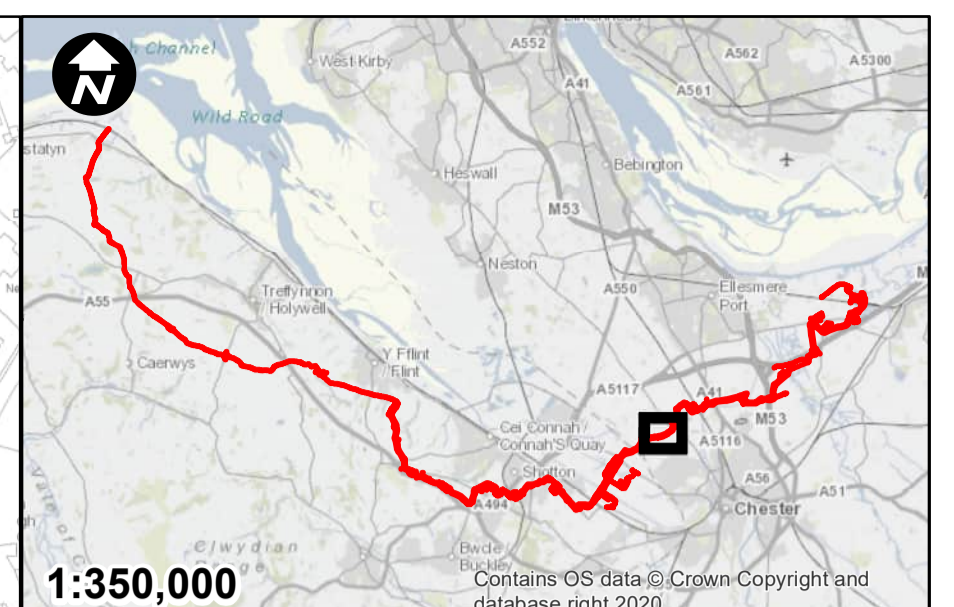
DRAWN	CHECKED	APPROVED	AUTHORISED
RH	PT	VB	AV
SCALE @ A1 SIZE	DATE	REVISION	
1:2,500	28/02/2023	C	

DRAWING NUMBER
EN070007-D.2.5-AROW-Sheet 10



Continued on Sheet 10

Continued on Sheet 12



1:350,000

KEY

- Order Limits
- Streets Subject To Street Works
- Private maintenance of new or altered access
- New access

C	RH	PT	VB	28/02/2023
B	RH	PT	VB	28/02/2023
A	RH	PT	VB	28/09/2022
REVISION	DRAWN	CHECKED	APPROVED	DATE



Mapping reproduced by permission of Ordnance Survey on behalf of HMSO
 Contains OS data © Crown Copyright and database right 2022

HyNet North West

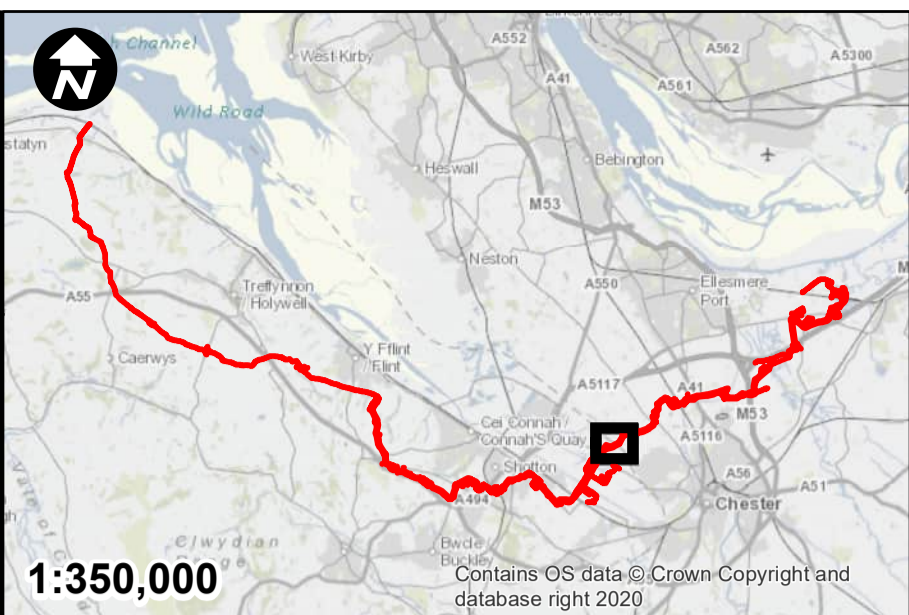
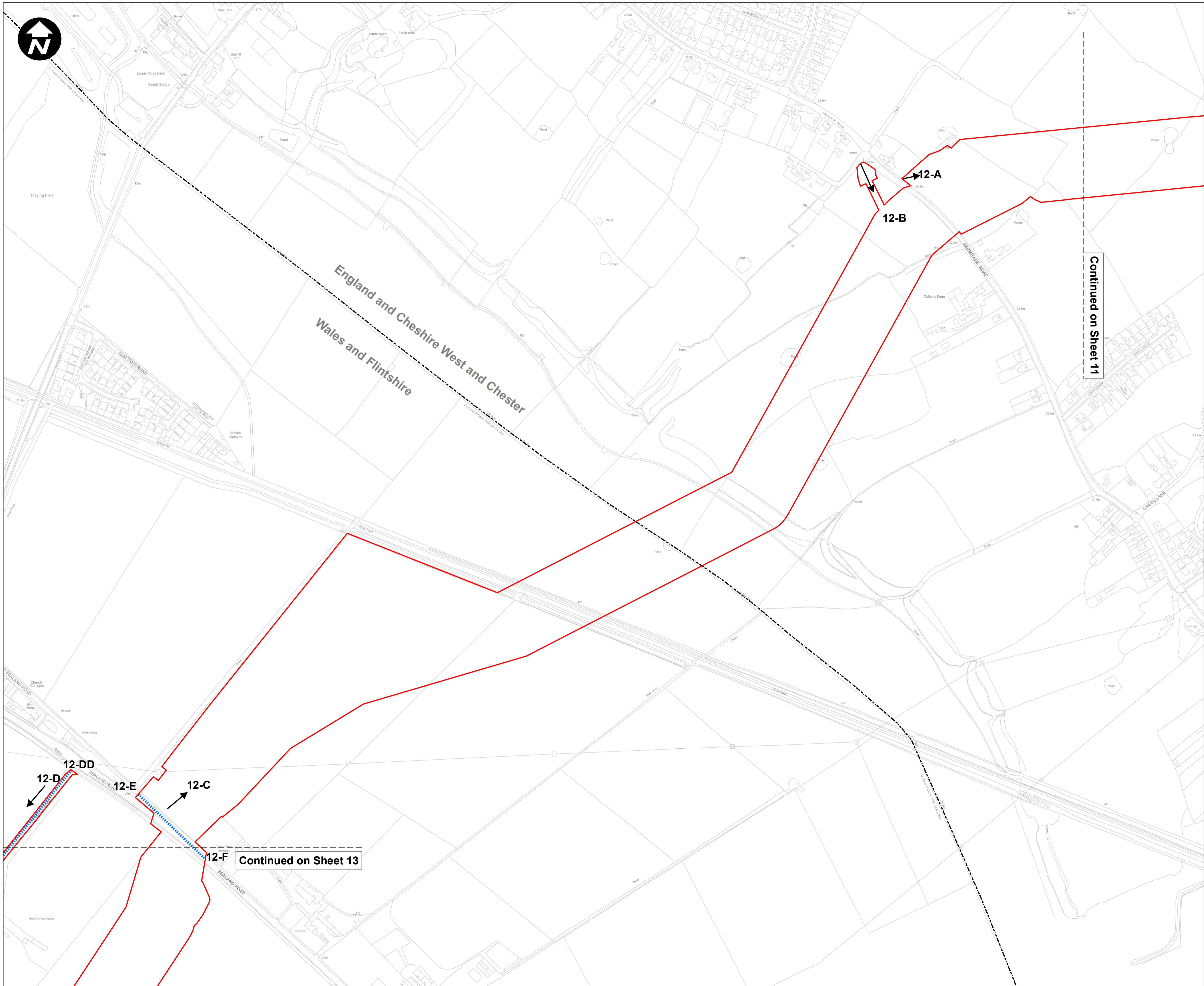
PROJECT TITLE
HyNet Carbon Dioxide Pipeline DCO

DRAWING TITLE
**ACCESS AND RIGHTS OF WAY PLAN
 REGULATION 5(2)(k) APPLICATION
 DOCUMENT REFERENCE D.2.5
 SHEET 11**

DRAWING STATUS
CHANGE REQUEST

DRAWN	CHECKED	APPROVED	AUTHORISED
RH	PT	VB	AV
SCALE @ A1 SIZE		DATE	REVISION
1:2,500		28/02/2023	C

DRAWING NUMBER
 EN070007-D.2.5-AROW-Sheet 11



KEY

- Order Limits
- Streets Subject To Street Works
- New access
- English Welsh Border

C	RH	PT	VB	28/02/2023
B	RH	PT	VB	28/02/2023
A	RH	PT	VB	28/09/2022
REVISION	DRAWN	CHECKED	APPROVED	DATE



Mapping reproduced by permission of Ordnance Survey on behalf of HMSO
Contains OS data © Crown Copyright and database right 2022

HyNet North West

PROJECT TITLE
HyNet Carbon Dioxide Pipeline DCO

DRAWING TITLE
ACCESS AND RIGHTS OF WAY PLAN
REGULATION 5(2)(k) APPLICATION
DOCUMENT REFERENCE D.2.5
SHEET 12

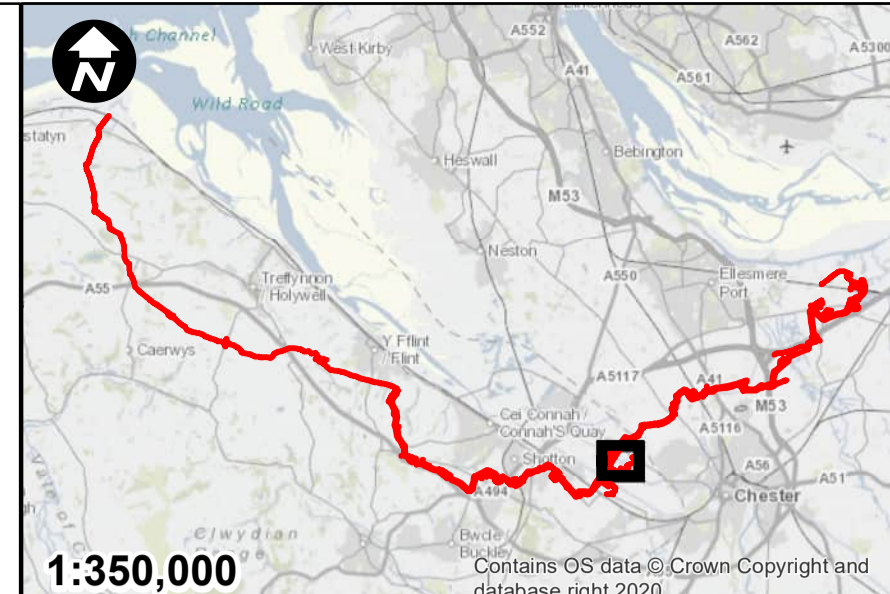
DRAWING STATUS
CHANGE REQUEST

DRAWN RH	CHECKED PT	APPROVED VB	AUTHORISED AV
SCALE @ A1 SIZE 1:2,500		DATE 28/02/2023	REVISION C

DRAWING NUMBER
EN070007-D.2.5-AROW-Sheet 12



Continued on Sheet 12

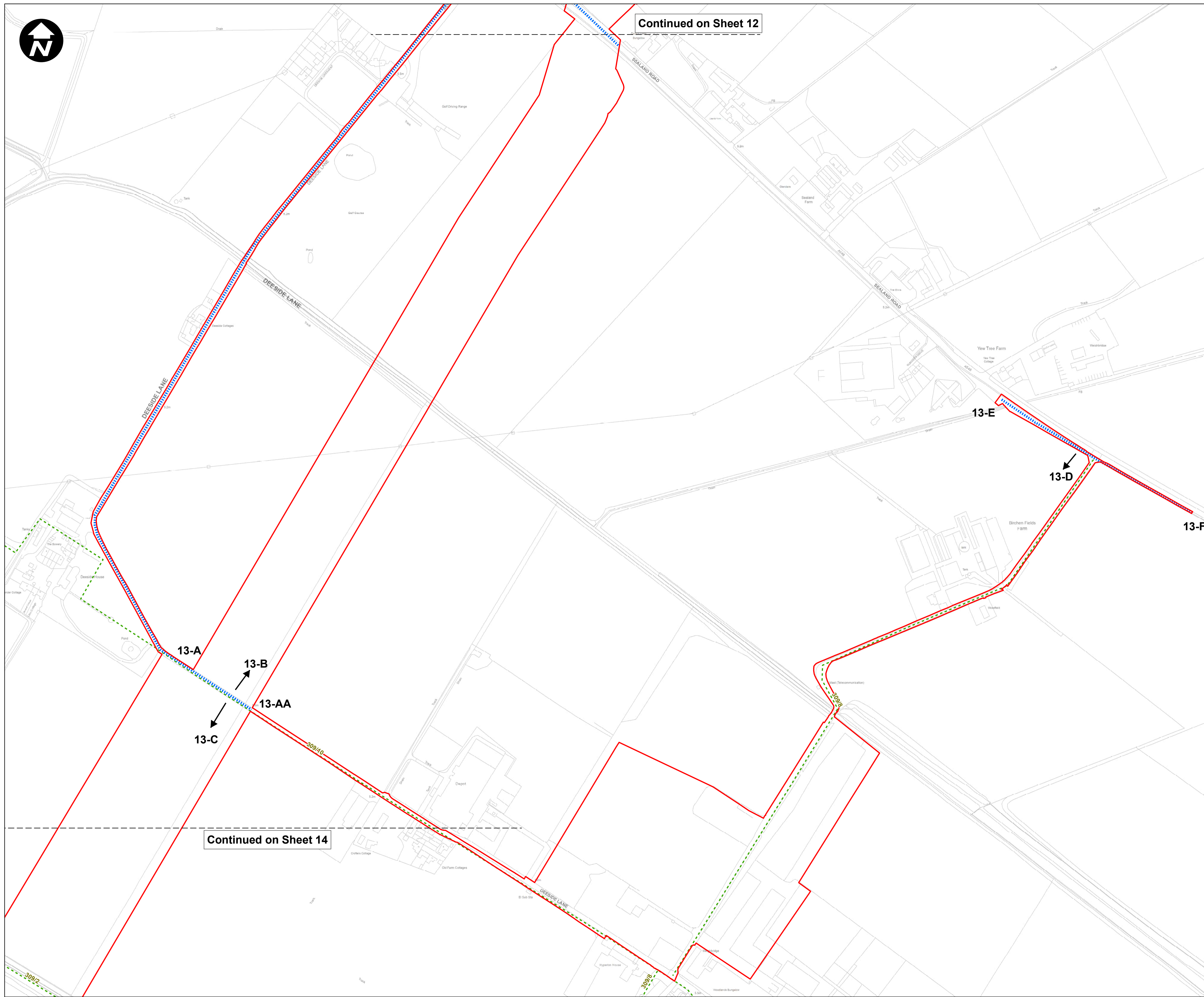


1:350,000

Contains OS data © Crown Copyright and database right 2020

KEY

- Order Limits
- Streets Subject To Street Works
- Public Rights of Way - Flintshire
- New access



Continued on Sheet 14

C	RH	PT	VB	28/02/2023
B	RH	PT	VB	28/02/2023
A	RH	PT	VB	28/09/2022
REVISION	DRAWN	CHECKED	APPROVED	DATE

SCALE: 1:2,500
 0 50 100 200 Metres

Mapping reproduced by permission of Ordnance Survey on behalf of HMSO
 Contains OS data © Crown Copyright and database right 2022



PROJECT TITLE
HyNet Carbon Dioxide Pipeline DCO

DRAWING TITLE
 ACCESS AND RIGHTS OF WAY PLAN
 REGULATION 5(2)(k) APPLICATION
 DOCUMENT REFERENCE D.2.5
 SHEET 13

DRAWING STATUS
 CHANGE REQUEST

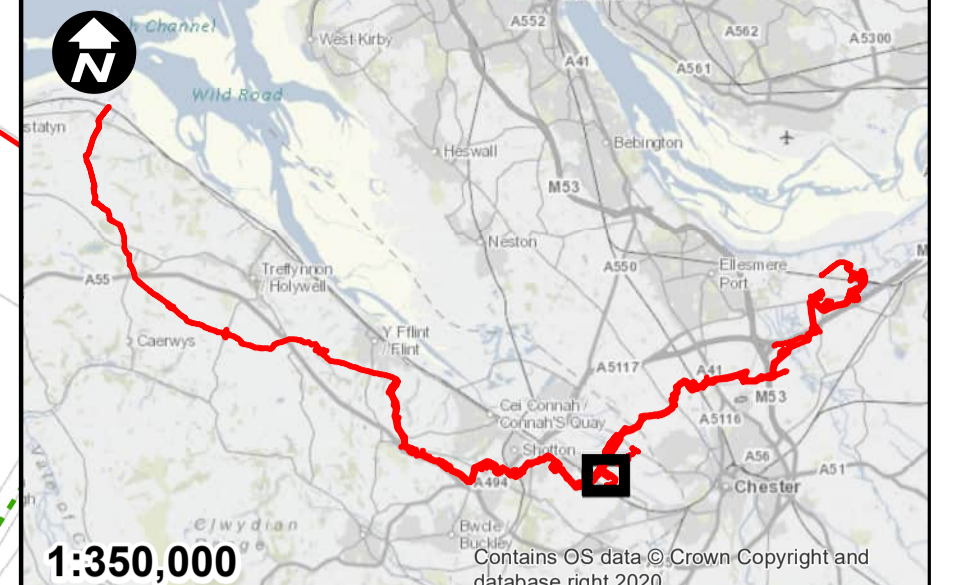
DRAWN	CHECKED	APPROVED	AUTHORISED
RH	PT	VB	AV
SCALE @ A1 SIZE	DATE	REVISION	
1:2,500	28/02/2023	C	

DRAWING NUMBER
 EN070007-D.2.5-AROW-Sheet 13




Continued on Sheet 13

Continued on Sheet 15



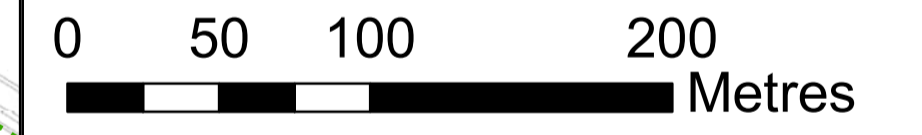
1:350,000

KEY

-  Order Limits
-  Streets Subject To Street Works
-  Public Rights of Way - Flintshire
-  New access

REVISION	DRAWN	CHECKED	APPROVED	DATE
C	RH	PT	VB	28/02/2023
B	RH	PT	VB	28/02/2023
A	RH	PT	VB	28/09/2022

SCALE: 1:2,500



Mapping reproduced by permission of Ordnance Survey on behalf of HMSO

Contains OS data © Crown Copyright and database right 2022



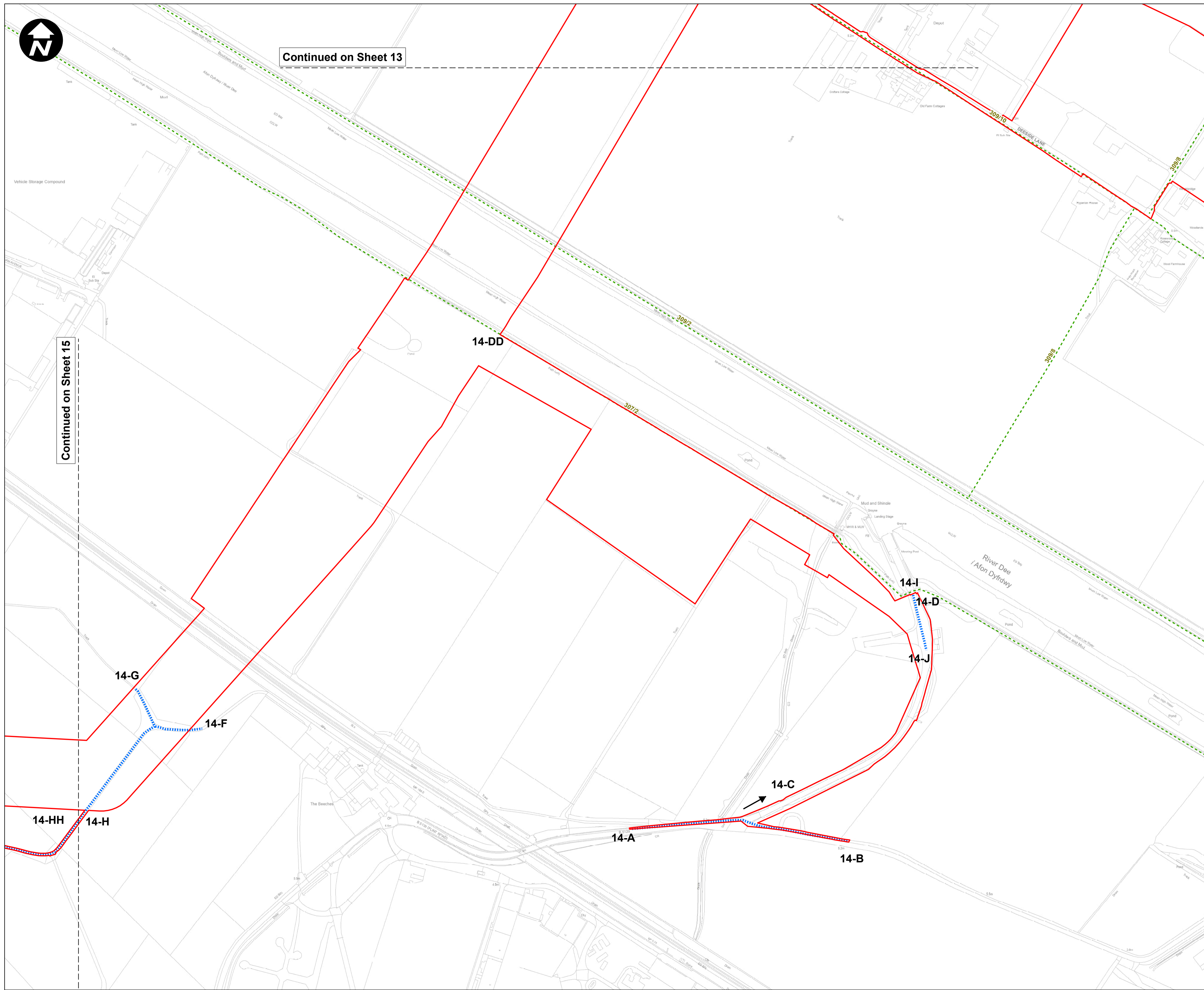
PROJECT TITLE
HyNet Carbon Dioxide Pipeline DCO


DRAWING TITLE
**ACCESS AND RIGHTS OF WAY PLAN
 REGULATION 5(2)(k) APPLICATION
 DOCUMENT REFERENCE D.2.5
 SHEET 14**

DRAWING STATUS
CHANGE REQUEST

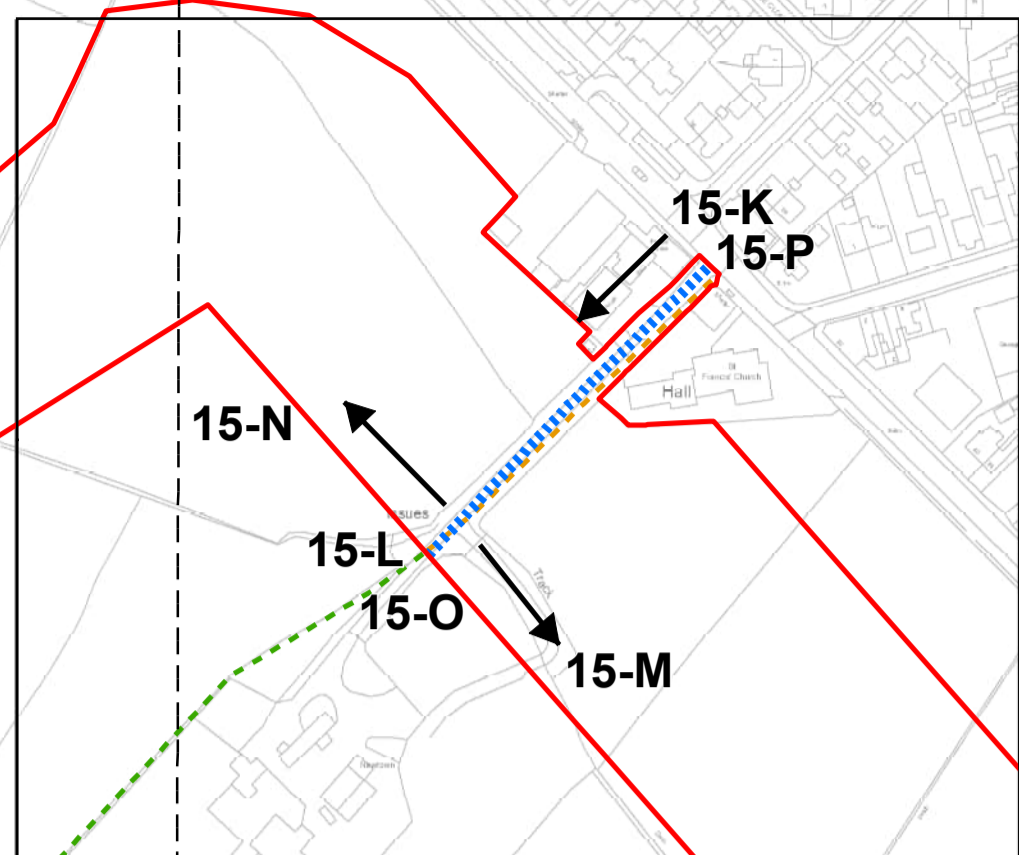
DRAWN	CHECKED	APPROVED	AUTHORISED
RH	PT	VB	AV
SCALE @ A1 SIZE 1:2,500		DATE 28/02/2023	REVISION C

DRAWING NUMBER
 EN070007-D.2.5-AROW-Sheet 14

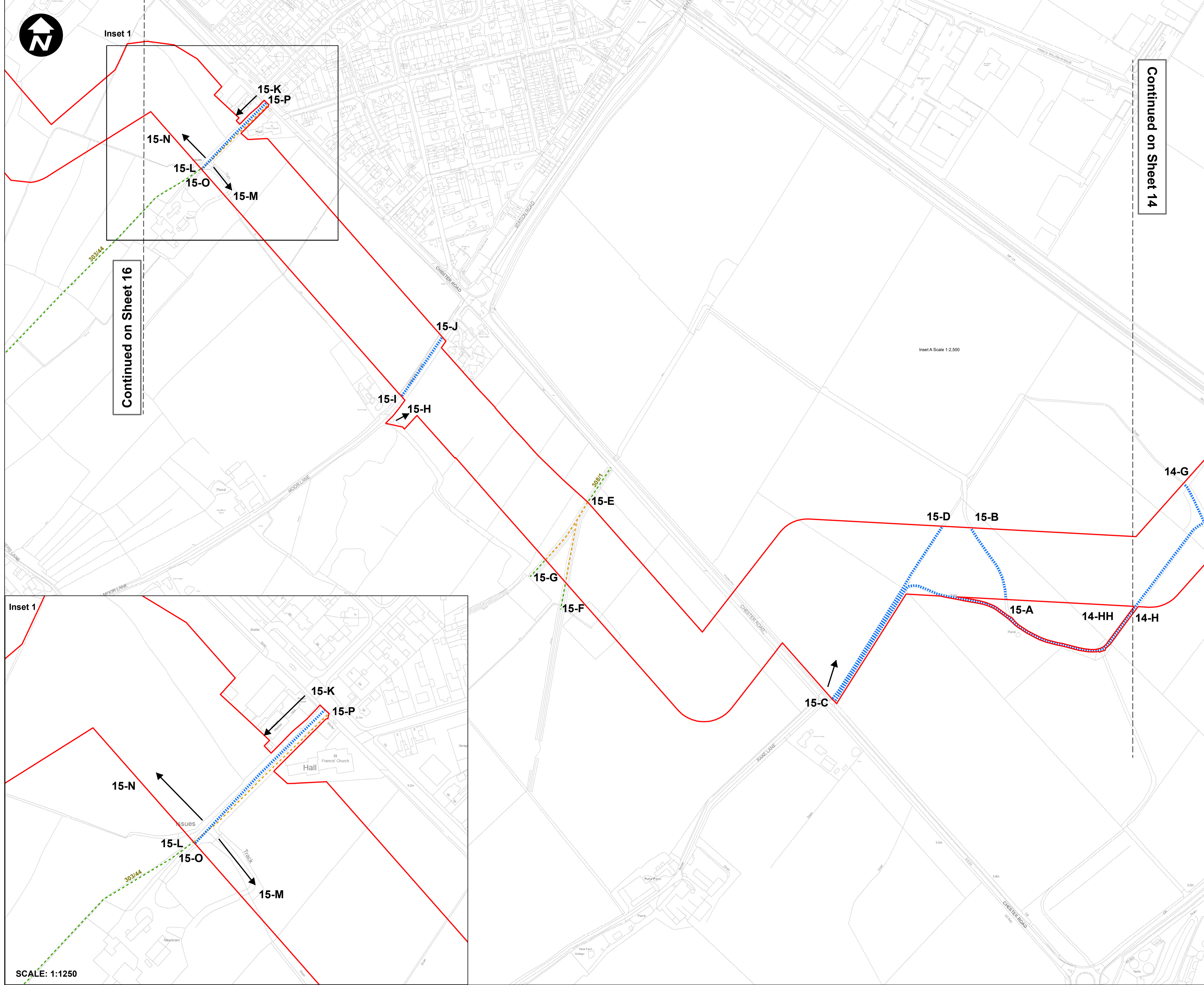




Inset 1



Continued on Sheet 16



- KEY**
- Order Limits
 - Public Rights of Way - Flintshire
 - Public RoW (current to be temporarily stopped up)
 - Streets Subject To Street Works
 - New access

C	RH	PT	VB	28/02/2023
B	RH	PT	VB	28/02/2023
A	RH	PT	VB	28/09/2022
REVISION	DRAWN	CHECKED	APPROVED	DATE

SCALE: 1:2,500
 0 50 100 200 Metres

Mapping reproduced by permission of Ordnance Survey on behalf of HMSO
 Contains OS data © Crown Copyright and database right 2022

HyNet North West

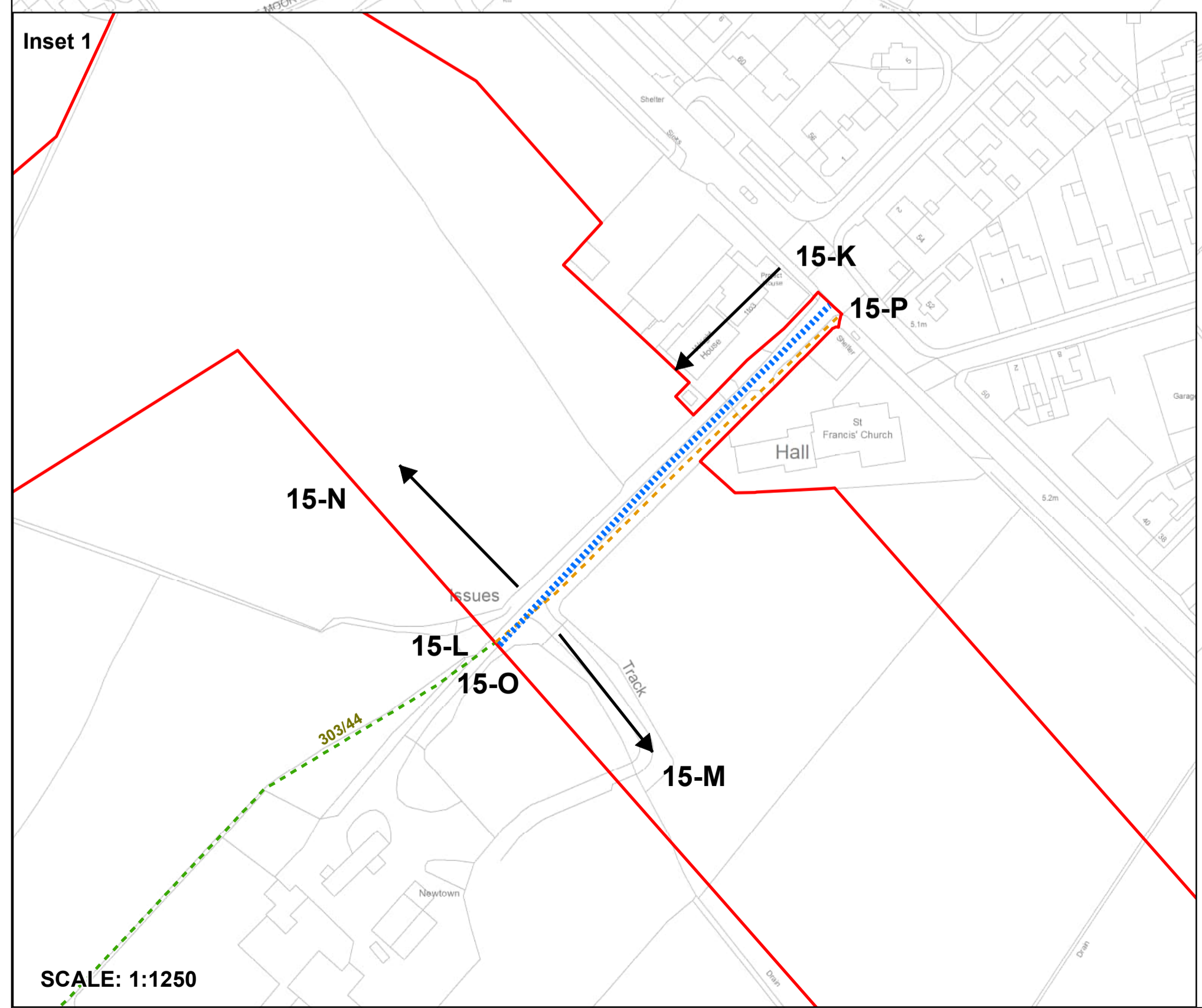
PROJECT TITLE
HyNet Carbon Dioxide Pipeline DCO

DRAWING TITLE
 ACCESS AND RIGHTS OF WAY PLAN
 REGULATION 5(2)(k) APPLICATION
 DOCUMENT REFERENCE D.2.5
 SHEET 15

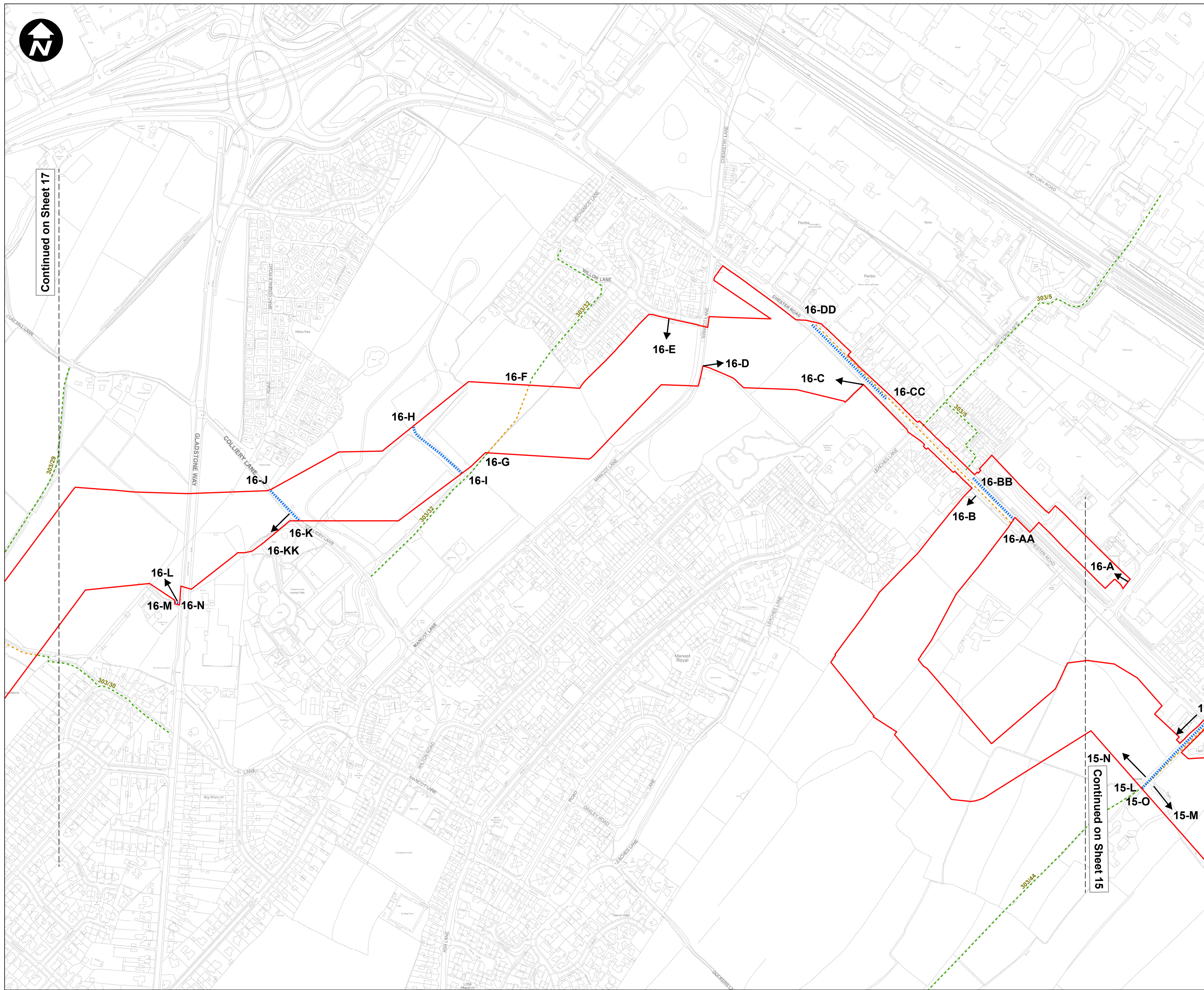

DRAWING STATUS
CHANGE REQUEST

DRAWN	CHECKED	APPROVED	AUTHORISED
RH	PT	VB	AV
SCALE @ A1 SIZE	DATE	REVISION	
1:2,500	28/02/2023	C	

DRAWING NUMBER
 EN070007-D.2.5-AROW-Sheet 15

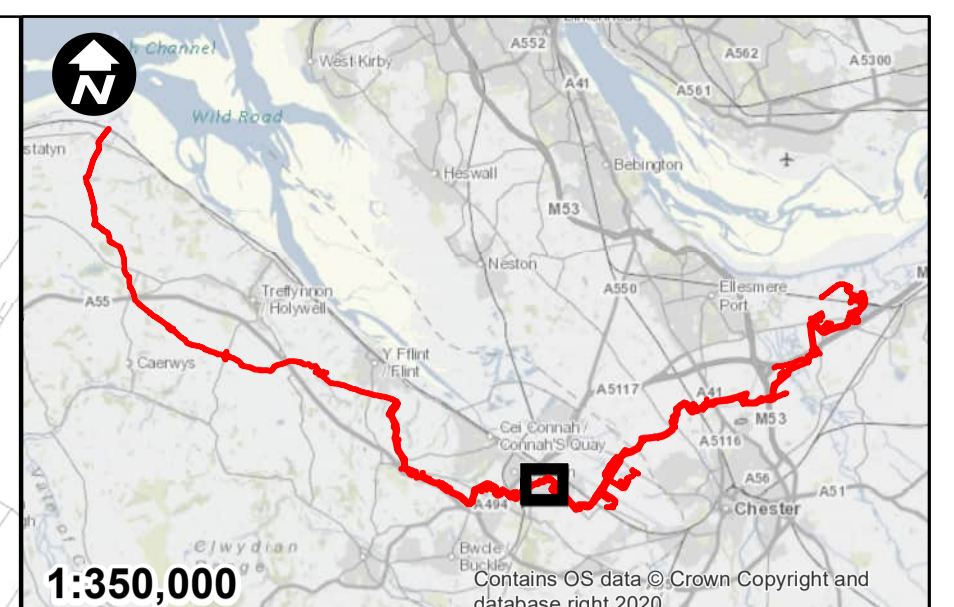


SCALE: 1:1250



Continued on Sheet 17


Continued on Sheet 15



KEY

- Order Limits
- Public RoW (current to be temporarily stopped up)
- Streets Subject To Street Works
- Public Rights of Way - Flintshire
- New access

C	RH	PT	VB	28/02/2023
B	RH	PT	VB	28/02/2023
A	RH	PT	VB	28/09/2022
REVISION	DRAWN	CHECKED	APPROVED	DATE



Mapping reproduced by permission of Ordnance Survey on behalf of HMSO
 Contains OS data © Crown Copyright and database right 2022

HyNet North West


PROJECT TITLE
HyNet Carbon Dioxide Pipeline DCO

DRAWING TITLE
**ACCESS AND RIGHTS OF WAY PLAN
 REGULATION 5(2)(k) APPLICATION
 DOCUMENT REFERENCE D.2.5
 SHEET 16**

DRAWING STATUS
CHANGE REQUEST

DRAWN	CHECKED	APPROVED	AUTHORISED
RH	PT	VB	AV
SCALE @ A1 SIZE		DATE	REVISION
1:2,500		28/02/2023	C


DRAWING NUMBER
 EN070007-D.2.5-AROW-Sheet 16



KEY

- Order Limits
- Public RoW (current to be temporarily stopped up)
- Streets Subject To Street Works
- Public Rights of Way - Flintshire
- Private maintenance of new or altered access
- New access

C	RH	PT	VB	28/02/2023
B	RH	PT	VB	28/02/2023
A	RH	PT	VB	28/09/2022
REVISION	DRAWN	CHECKED	APPROVED	DATE



Mapping reproduced by permission of Ordnance Survey on behalf of HMSO
 Contains OS data © Crown Copyright and database right 2022

HyNet North West

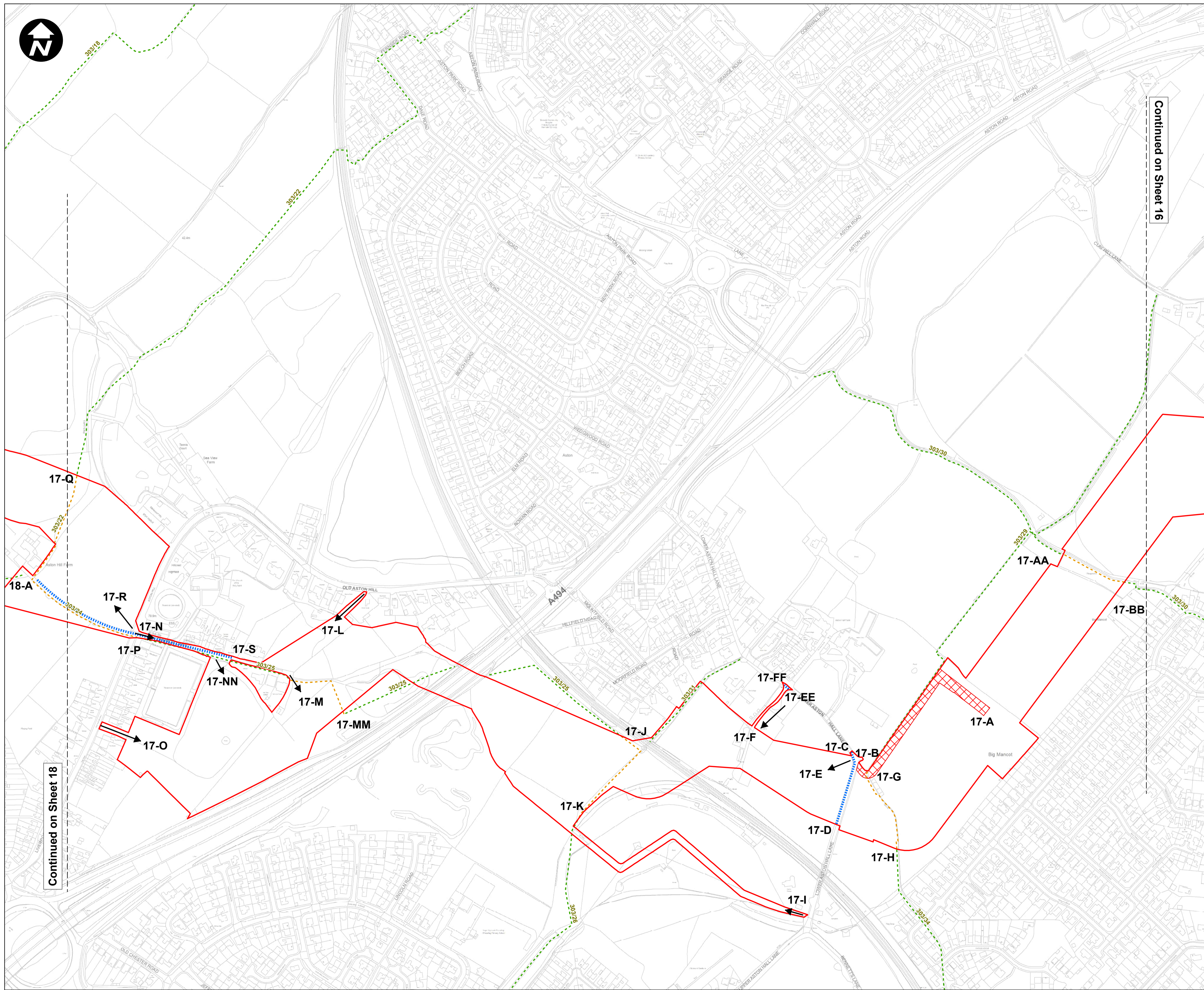
PROJECT TITLE
HyNet Carbon Dioxide Pipeline DCO

DRAWING TITLE
**ACCESS AND RIGHTS OF WAY PLAN
 REGULATION 5(2)(k) APPLICATION
 DOCUMENT REFERENCE D.2.5
 SHEET 17**

DRAWING STATUS
CHANGE REQUEST

DRAWN	CHECKED	APPROVED	AUTHORISED
RH	PT	VB	AV
SCALE @ A1 SIZE	DATE	REVISION	
1:2,500	28/02/2023	C	

DRAWING NUMBER
 EN070007-D.2.5-AROW-Sheet 17



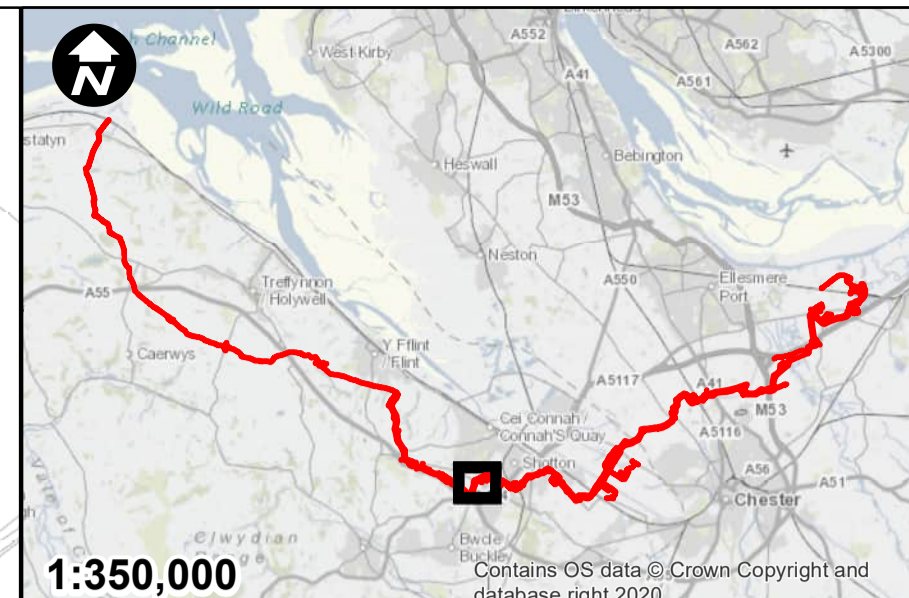
Continued on Sheet 18

Continued on Sheet 16



Continued on Sheet 19

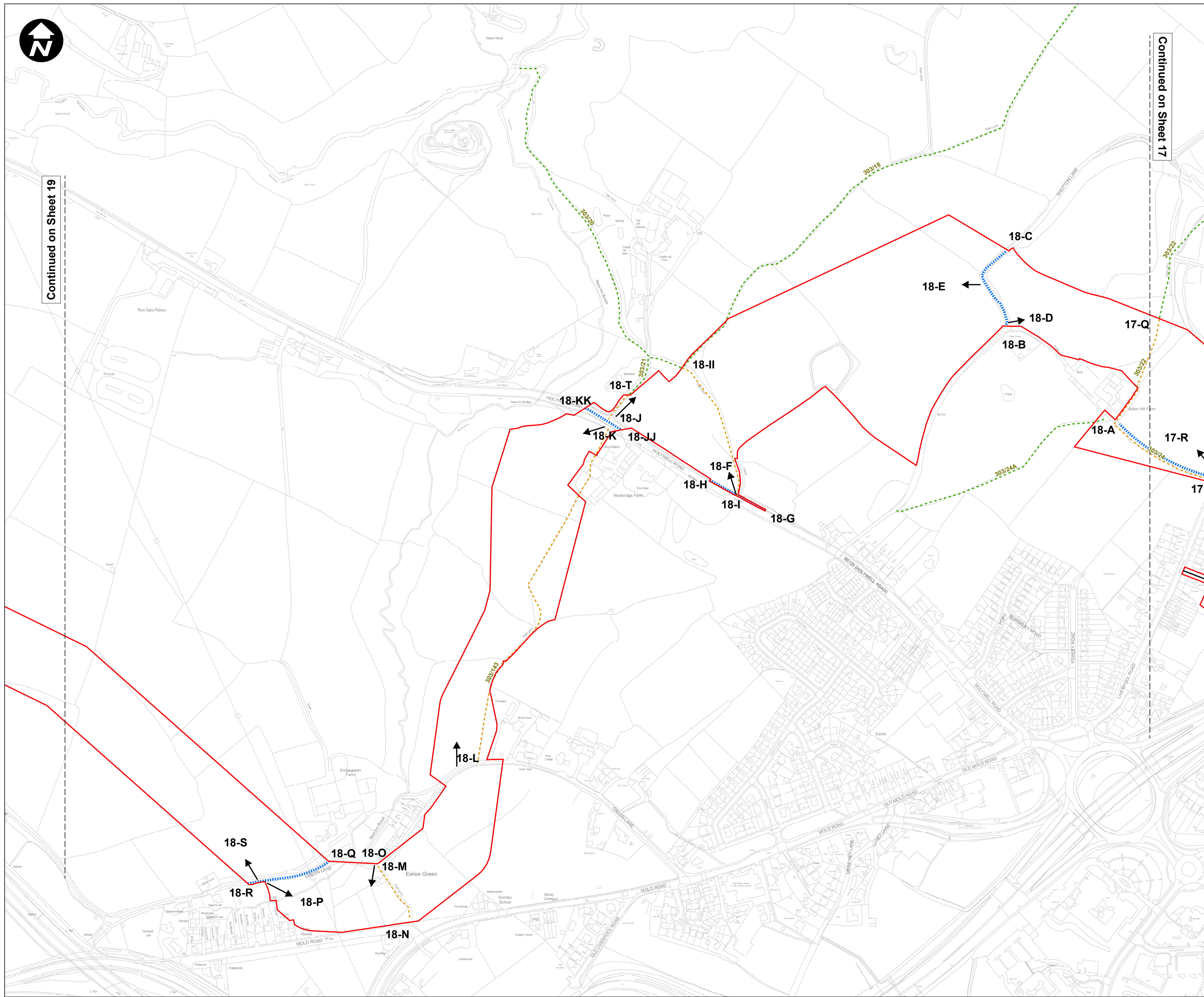
Continued on Sheet 17



1:350,000

KEY

- Order Limits
- Public RoW (current to be temporarily stopped up)
- Streets Subject To Street Works
- Public Rights of Way - Flintshire
- New access



C	RH	PT	VB	28/02/2023
B	RH	PT	VB	28/02/2023
A	RH	PT	VB	28/09/2022
REVISION	DRAWN	CHECKED	APPROVED	DATE

SCALE: 1:2,500



Mapping reproduced by permission of Ordnance Survey on behalf of HMSO

Contains OS data © Crown Copyright and database right 2022

HyNet North West

PROJECT TITLE
HyNet Carbon Dioxide Pipeline DCO

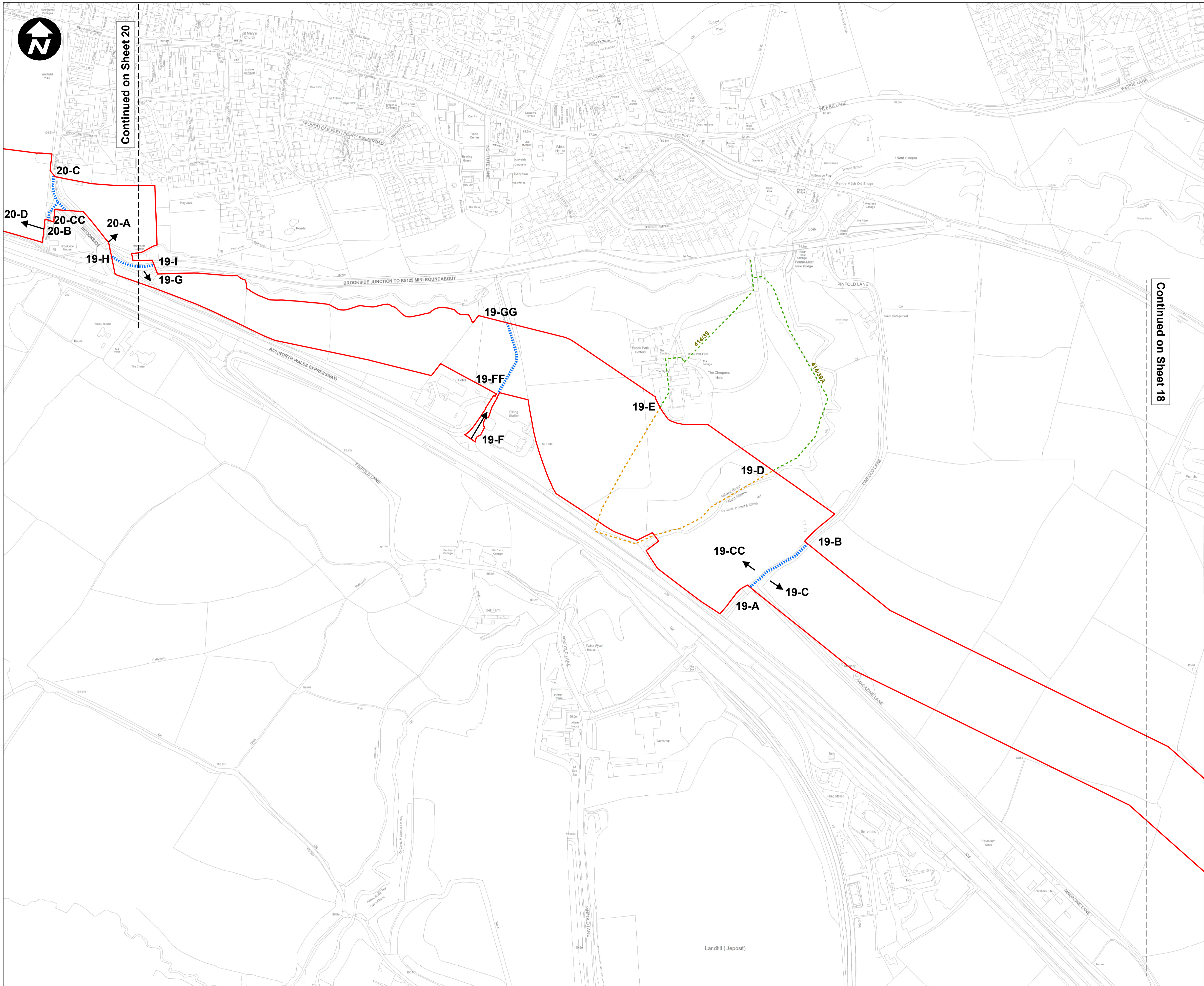
DRAWING TITLE
**ACCESS AND RIGHTS OF WAY PLAN
 REGULATION 5(2)(k) APPLICATION
 DOCUMENT REFERENCE D.2.5
 SHEET 18**

DRAWING STATUS
CHANGE REQUEST

DRAWN	CHECKED	APPROVED	AUTHORISED
RH	PT	VB	AV

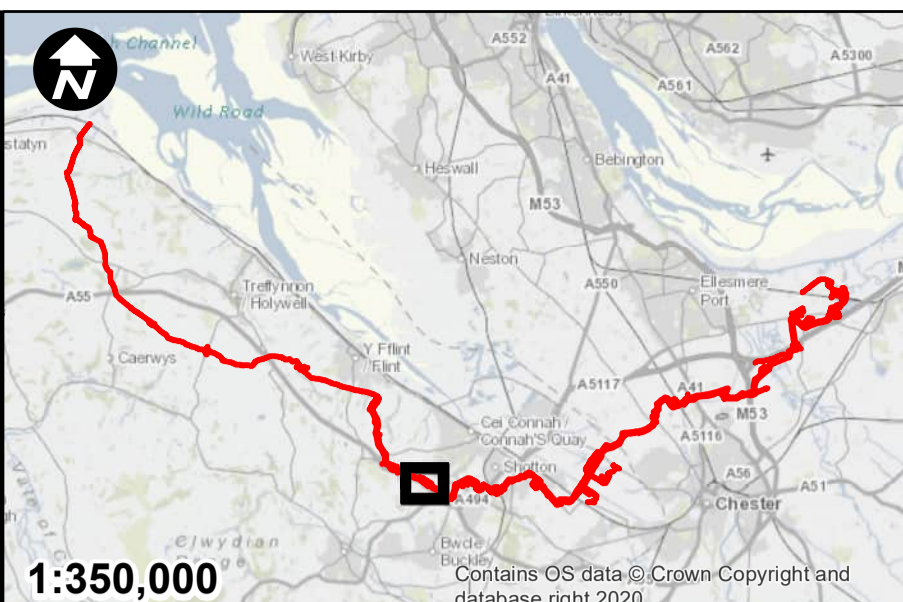
SCALE @ A1 SIZE	DATE	REVISION
1:2,500	28/02/2023	C

DRAWING NUMBER
 EN070007-D.2.5-AROW-Sheet 18




Continued on Sheet 20

Continued on Sheet 18



- KEY**
- Order Limits
 - Public RoW (current to be temporarily stopped up)
 - Streets Subject To Street Works
 - Public Rights of Way - Flintshire
 - New access

C	RH	PT	VB	28/02/2023
B	RH	PT	VB	28/02/2023
A	RH	PT	VB	28/09/2022
REVISION	DRAWN	CHECKED	APPROVED	DATE



Mapping reproduced by permission of Ordnance Survey on behalf of HMSO
 Contains OS data © Crown Copyright and database right 2022

HyNet North West


PROJECT TITLE
HyNet Carbon Dioxide Pipeline DCO

DRAWING TITLE
**ACCESS AND RIGHTS OF WAY PLAN
 REGULATION 5(2)(k) APPLICATION
 DOCUMENT REFERENCE D.2.5
 SHEET 19**

DRAWING STATUS
CHANGE REQUEST

DRAWN	CHECKED	APPROVED	AUTHORISED
RH	PT	VB	AV
SCALE @ A1 SIZE		DATE	REVISION
1:2,500		28/02/2023	C

DRAWING NUMBER
 EN070007-D.2.5-AROW-Sheet 19



21-AA

Continued on Sheet 21

20-P

20-M

20-L

20-J

20-K

20-I

20-H

20-R

20-T

20-S

20-N

20-F

20-Q

20-G

20-O

20-FF

20-DD

20-EE

20-E

Continued on Sheet 19

20-C

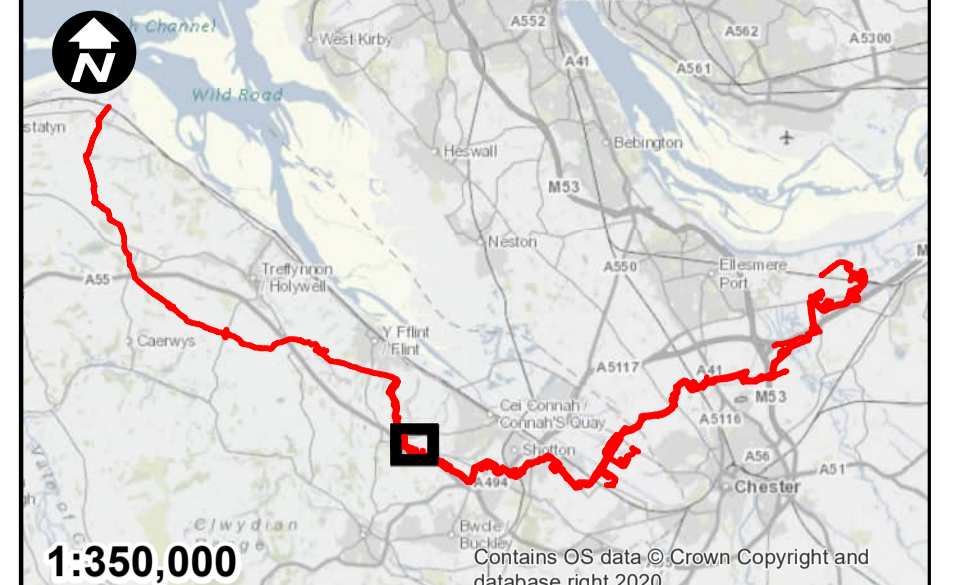
20-D

20-CC

20-B







20-A

19-G



1:350,000

KEY

-  Order Limits
-  Public RoW (current to be temporarily stopped up)
-  Streets Subject To Street Works
-  Public Rights of Way - Flintshire
-  Private maintenance of new or altered access
-  New access

C	RH	PT	VB	28/02/2023
B	RH	PT	VB	28/02/2023
A	RH	PT	VB	28/09/2022
REVISION	DRAWN	CHECKED	APPROVED	DATE

SCALE: 1:2,500



Mapping reproduced by permission of Ordnance Survey on behalf of HMSO

Contains OS data © Crown Copyright and database right 2022

HyNet North West

PROJECT TITLE
HyNet Carbon Dioxide Pipeline DCO

DRAWING TITLE
**ACCESS AND RIGHTS OF WAY PLAN
REGULATION 5(2)(k) APPLICATION
DOCUMENT REFERENCE D.2.5
SHEET 20**

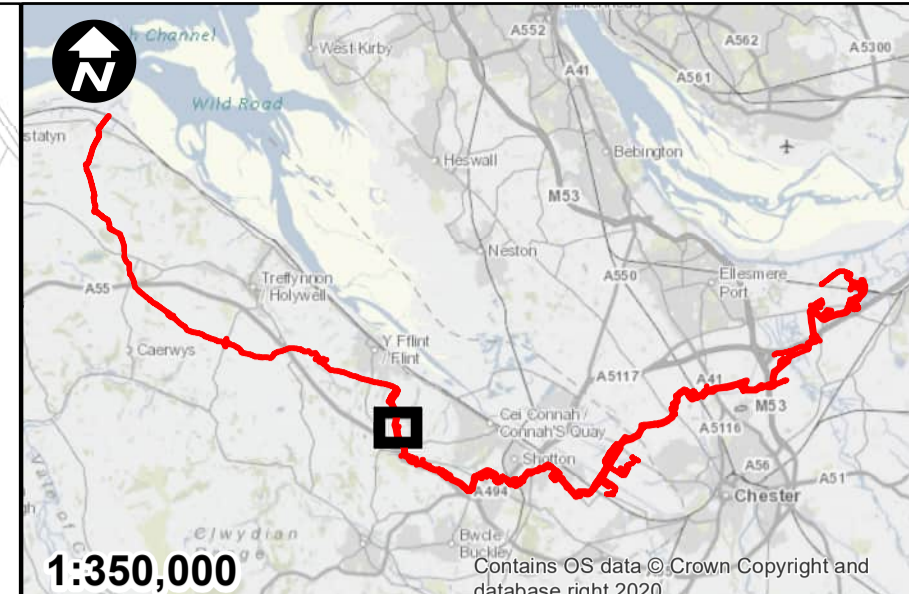
DRAWING STATUS
CHANGE REQUEST

DRAWN	CHECKED	APPROVED	AUTHORISED
RH	PT	VB	AV
SCALE @ A1 SIZE		DATE	REVISION
1:2,500		28/02/2023	C

DRAWING NUMBER
EN070007-D.2.5-AROW-Sheet 20








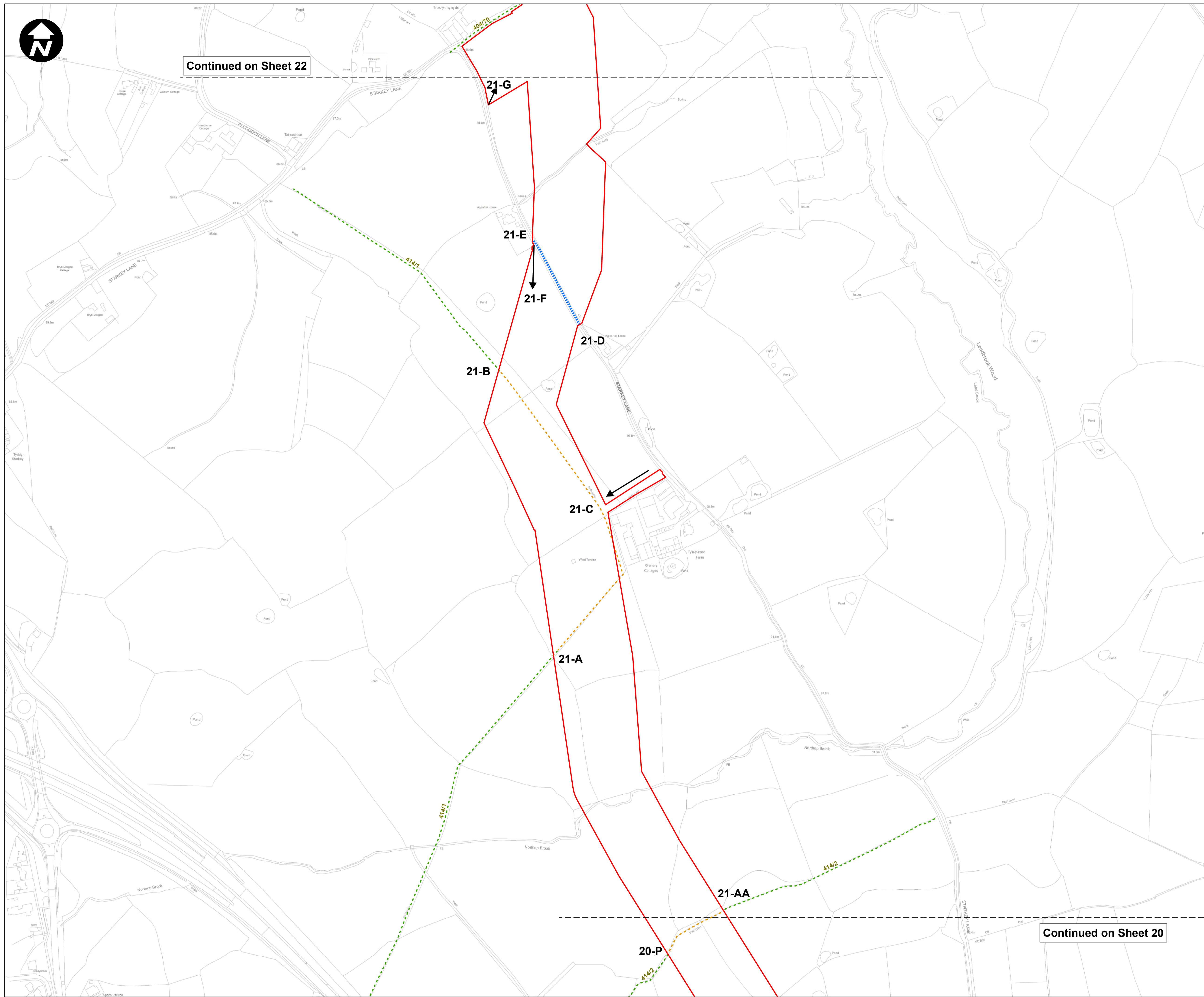
Continued on Sheet 22



1:350,000

KEY

-  Order Limits
-  Public RoW (current to be temporarily stopped up)
-  Streets Subject To Street Works
-  Public Rights of Way - Flintshire
-  New access



Continued on Sheet 20

C	RH	PT	VB	28/02/2023
B	RH	PT	VB	28/02/2023
A	RH	PT	VB	28/09/2022
REVISION	DRAWN	CHECKED	APPROVED	DATE

SCALE: 1:2,500



Mapping reproduced by permission of Ordnance Survey on behalf of HMSO

Contains OS data © Crown Copyright and database right 2022

HyNet North West

PROJECT TITLE
HyNet Carbon Dioxide Pipeline DCO

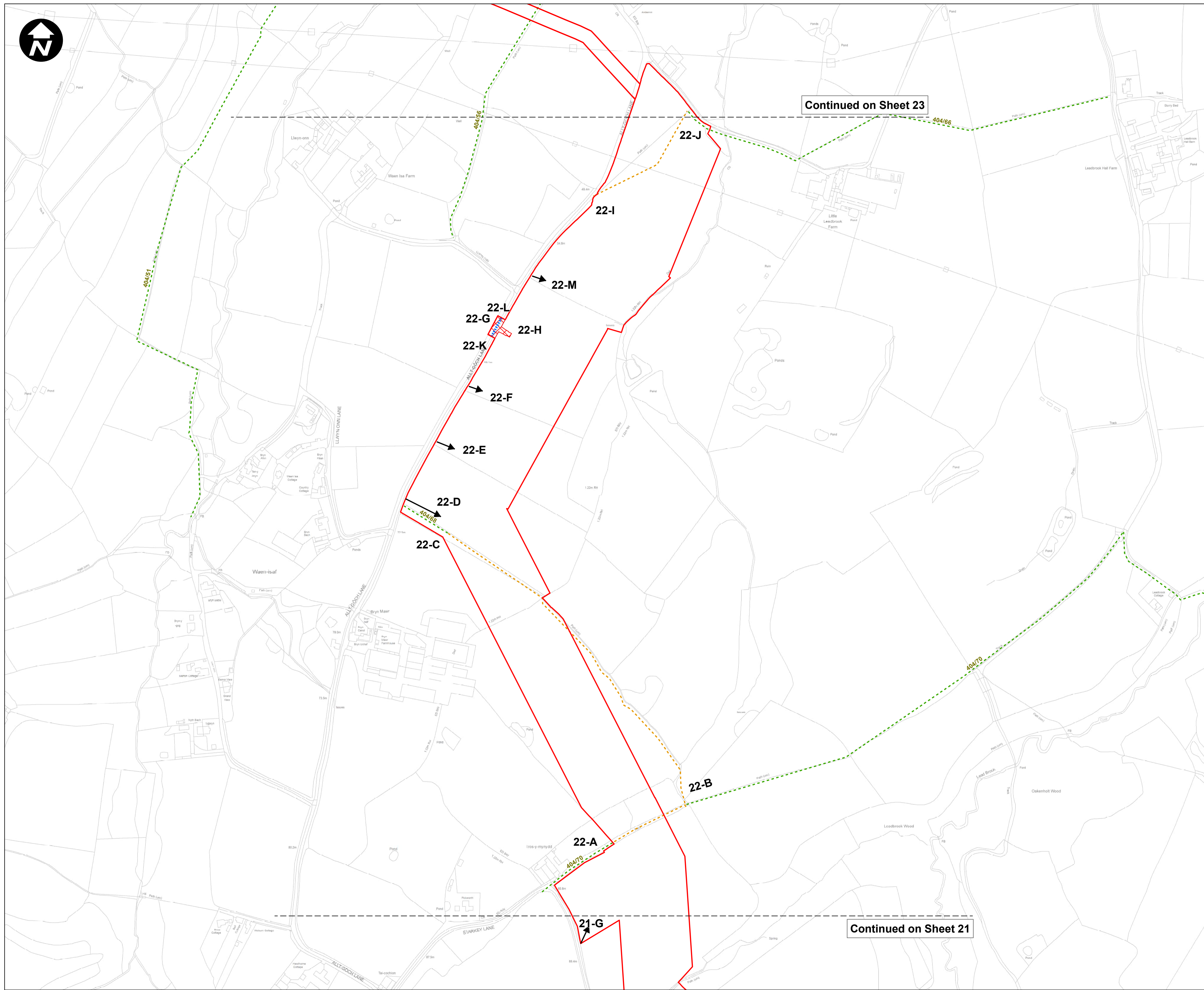
DRAWING TITLE
**ACCESS AND RIGHTS OF WAY PLAN
REGULATION 5(2)(k) APPLICATION
DOCUMENT REFERENCE D.2.5
SHEET 21**

DRAWING STATUS
CHANGE REQUEST

DRAWN	CHECKED	APPROVED	AUTHORISED
RH	PT	VB	AV

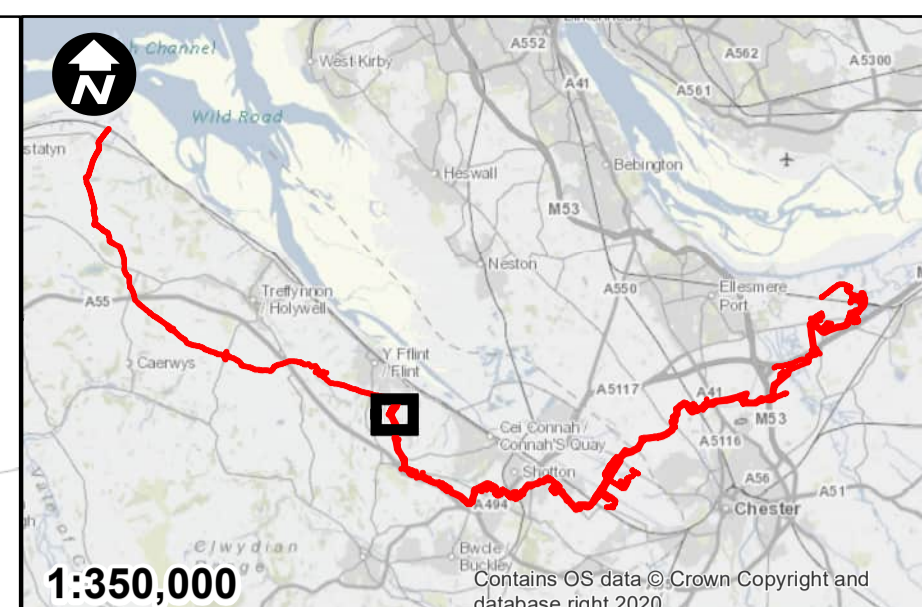
SCALE @ A1 SIZE	DATE	REVISION
1:2,500	28/02/2023	C

DRAWING NUMBER
EN070007-D.2.5-AROW-Sheet 21



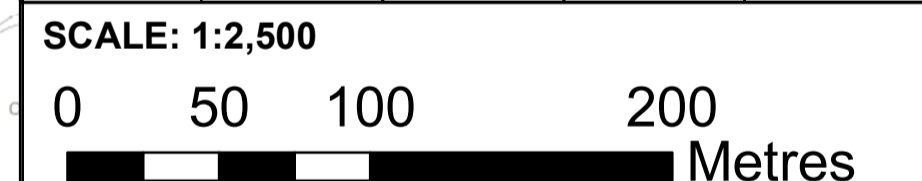
Continued on Sheet 23

Continued on Sheet 21



- KEY**
- Order Limits
 - Public RoW (current to be temporarily stopped up)
 - Streets Subject To Street Works
 - Public Rights of Way - Flintshire
 - Private maintenance of new or altered access
 - New access

REVISION	DRAWN	CHECKED	APPROVED	DATE
C	RH	PT	VB	28/02/2023
B	RH	PT	VB	28/02/2023
A	RH	PT	VB	28/09/2022



Mapping reproduced by permission of Ordnance Survey on behalf of HMSO
 Contains OS data © Crown Copyright and database right 2022

HyNet North West

PROJECT TITLE
HyNet Carbon Dioxide Pipeline DCO

DRAWING TITLE
 ACCESS AND RIGHTS OF WAY PLAN
 REGULATION 5(2)(k) APPLICATION
 DOCUMENT REFERENCE D.2.5 SHEET 22

DRAWING STATUS
CHANGE REQUEST

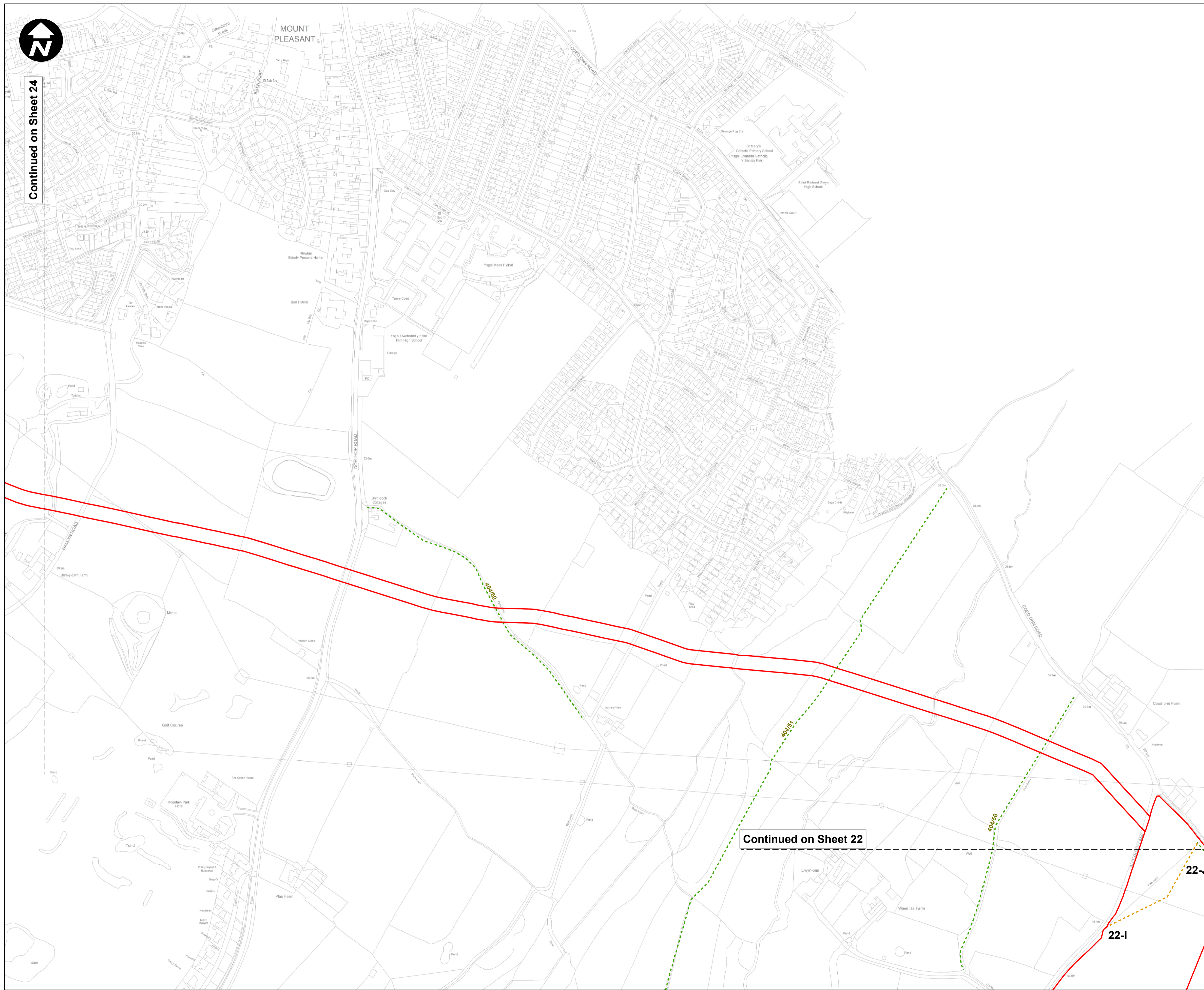
DRAWN	CHECKED	APPROVED	AUTHORISED
RH	PT	VB	AV

SCALE @ A1 SIZE	DATE	REVISION
1:2,500	28/02/2023	C

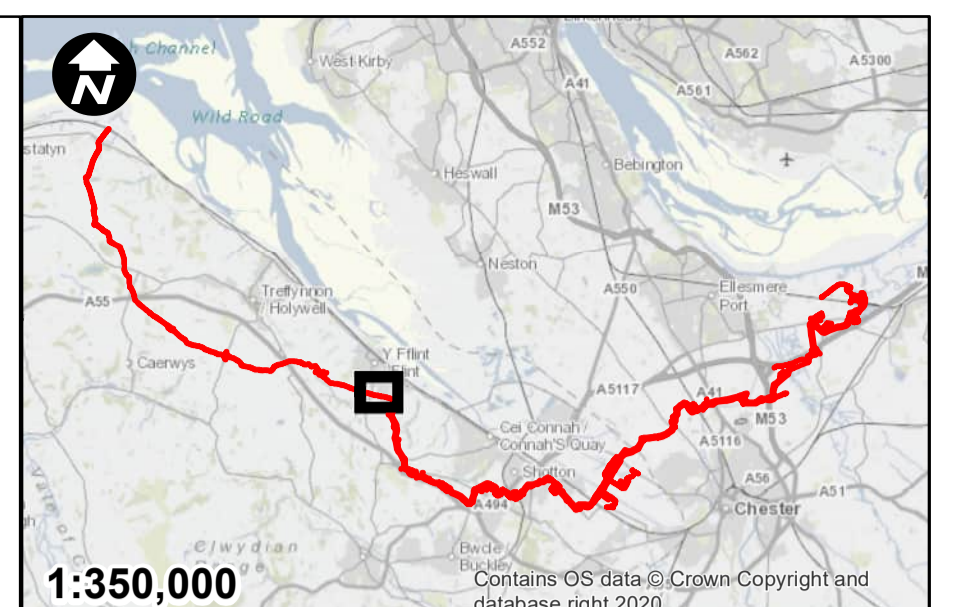
DRAWING NUMBER
 EN070007-D.2.5-AROW-Sheet 22



Continued on Sheet 24




Continued on Sheet 22



KEY

- Order Limits
- Public RoW (current to be temporarily stopped up)
- Public Rights of Way - Flintshire

C	RH	PT	VB	28/02/2023
B	RH	PT	VB	28/02/2023
A	RH	PT	VB	28/09/2022
REVISION	DRAWN	CHECKED	APPROVED	DATE



Mapping reproduced by permission of Ordnance Survey on behalf of HMSO
 Contains OS data © Crown Copyright and database right 2022

HyNet North West

PROJECT TITLE
 HyNet Carbon Dioxide Pipeline DCO


DRAWING TITLE
 ACCESS AND RIGHTS OF WAY PLAN
 REGULATION 5(2)(k) APPLICATION
 DOCUMENT REFERENCE D.2.5 SHEET 23

DRAWING STATUS
 CHANGE REQUEST

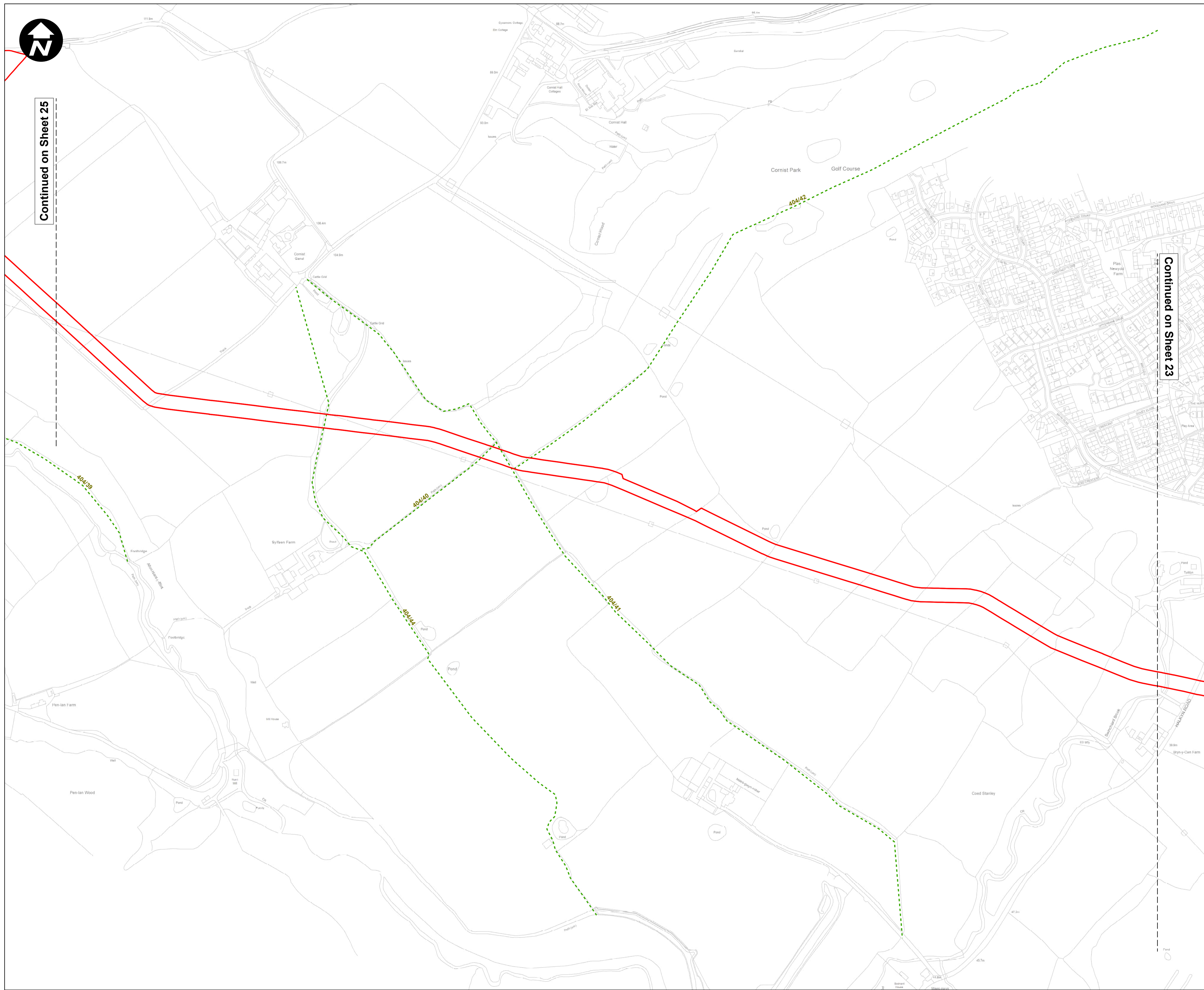
DRAWN RH	CHECKED PT	APPROVED VB	AUTHORISED AV
SCALE @ A1 SIZE 1:2,500		DATE 28/02/2023	REVISION C
DRAWING NUMBER EN070007-D.2.5-AROW-Sheet 23			

22-J

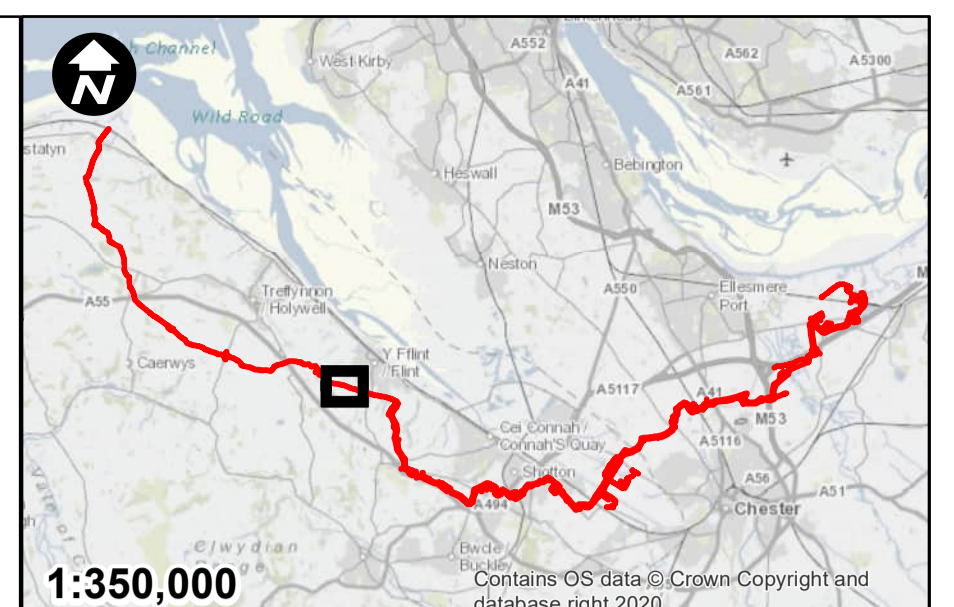
22-I




Continued on Sheet 25




Continued on Sheet 23



KEY

 Order Limits

 Public Rights of Way - Flintshire

C	RH	PT	VB	28/02/2023
B	RH	PT	VB	28/02/2023
A	RH	PT	VB	28/09/2022
REVISION	DRAWN	CHECKED	APPROVED	DATE

SCALE: 1:2,500

0 50 100 200 Metres

Mapping reproduced by permission of Ordnance Survey on behalf of HMSO
Contains OS data © Crown Copyright and database right 2022

HyNet North West

PROJECT TITLE
HyNet Carbon Dioxide Pipeline DCO

DRAWING TITLE
**ACCESS AND RIGHTS OF WAY PLAN
REGULATION 5(2)(k) APPLICATION
DOCUMENT REFERENCE D.2.5
SHEET 24**

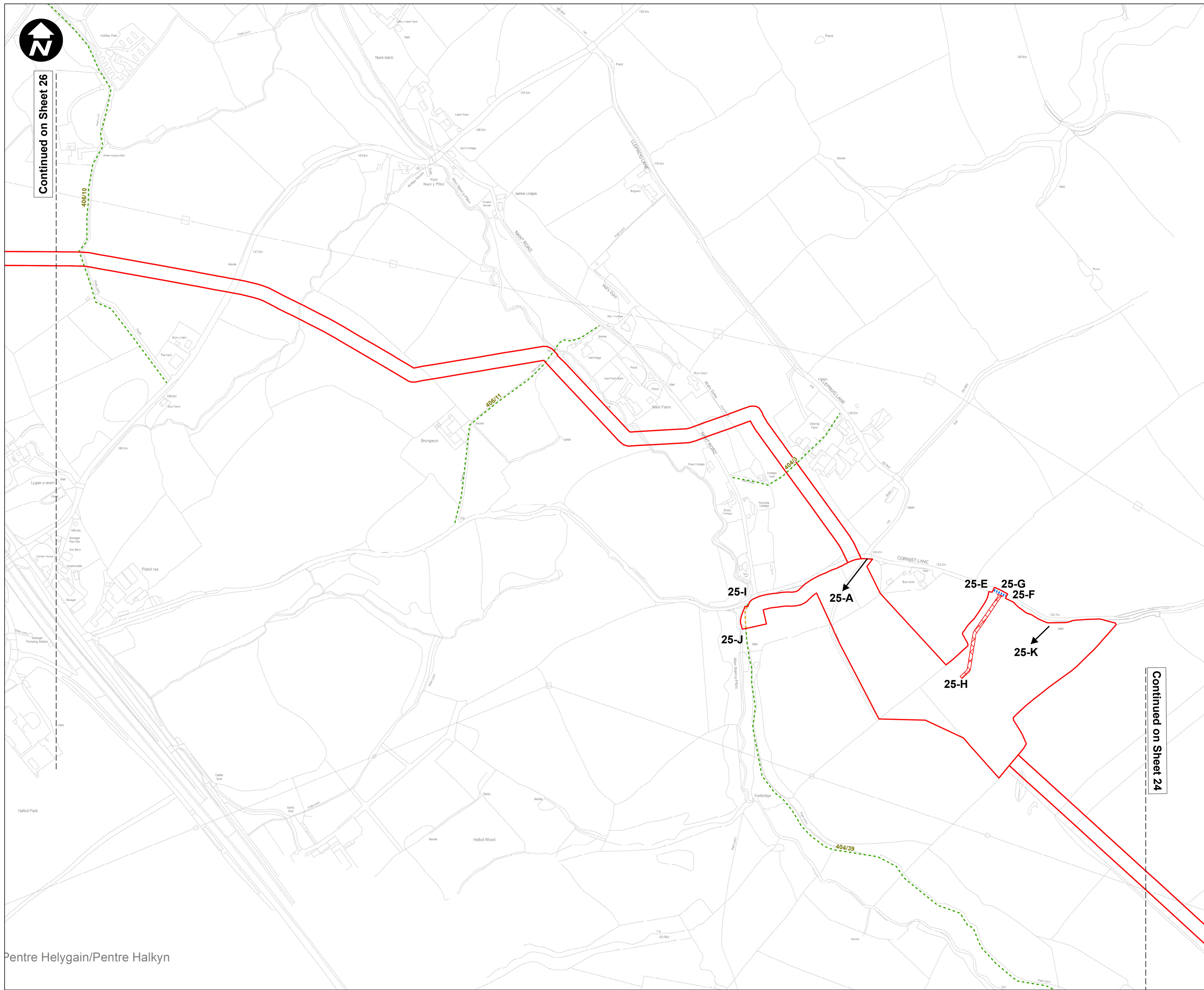
DRAWING STATUS
CHANGE REQUEST

DRAWN	CHECKED	APPROVED	AUTHORISED
RH	PT	VB	AV
SCALE @ A1 SIZE		DATE	REVISION
1:2,500		28/02/2023	C

DRAWING NUMBER
EN070007-D.2.5-AROW-Sheet 24

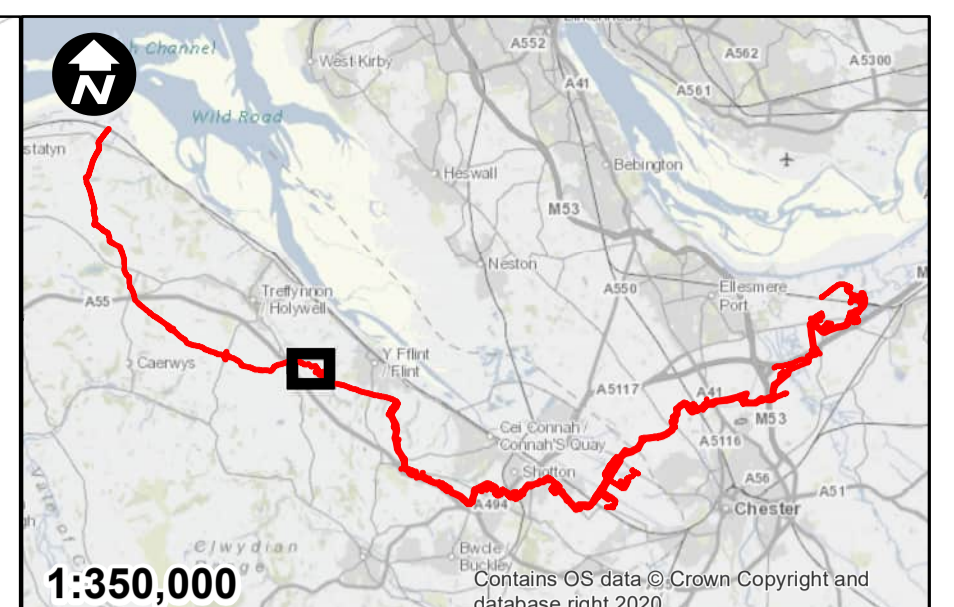


Continued on Sheet 26



Pentre Helygain/Pentre Halkyn


Continued on Sheet 24



KEY

- Order Limits
- Public RoW (current to be temporarily stopped up)
- Streets Subject To Street Works
- Public Rights of Way - Flintshire
- Private maintenance of new or altered access
- New access

C	RH	PT	VB	28/02/2023
B	RH	PT	VB	28/02/2023
A	RH	PT	VB	28/09/2022
REVISION	DRAWN	CHECKED	APPROVED	DATE



Mapping reproduced by permission of Ordnance Survey on behalf of HMSO
 Contains OS data © Crown Copyright and database right 2022

HyNet North West

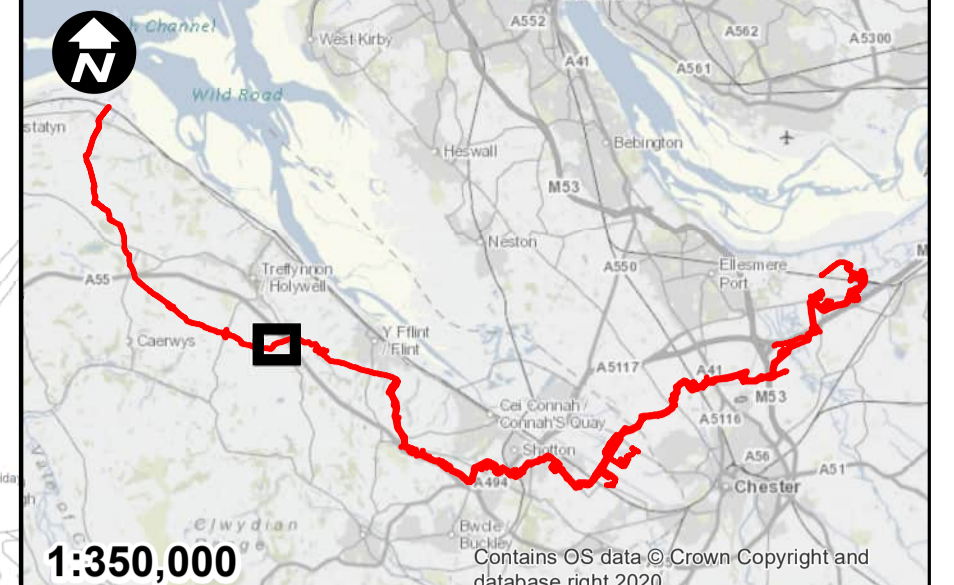

PROJECT TITLE
HyNet Carbon Dioxide Pipeline DCO

DRAWING TITLE
**ACCESS AND RIGHTS OF WAY PLAN
 REGULATION 5(2)(k) APPLICATION
 DOCUMENT REFERENCE D.2.5
 SHEET 25**

DRAWING STATUS
CHANGE REQUEST

DRAWN	CHECKED	APPROVED	AUTHORISED
RH	PT	VB	AV
SCALE @ A1 SIZE		DATE	REVISION
1:2,500		28/02/2023	C

DRAWING NUMBER
EN070007-D.2.5-AROW-Sheet 25

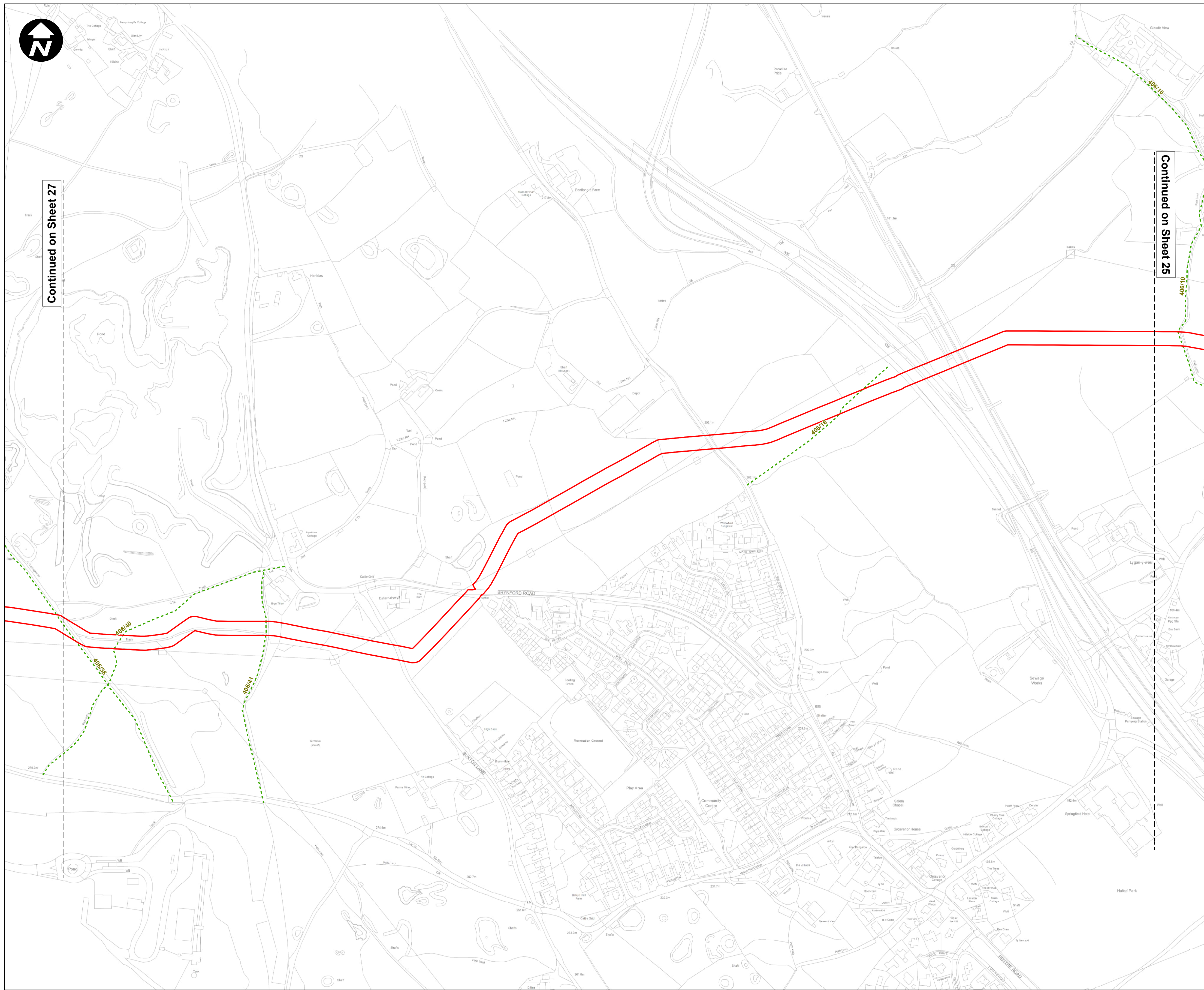


KEY


- Order Limits
- Public Rights of Way - Flintshire

Continued on Sheet 27

Continued on Sheet 25



C	RH	PT	VB	28/02/2023
B	RH	PT	VB	28/02/2023
A	RH	PT	VB	28/09/2022
REVISION	DRAWN	CHECKED	APPROVED	DATE



Mapping reproduced by permission of Ordnance Survey on behalf of HMSO
Contains OS data © Crown Copyright and database right 2022

HyNet North West

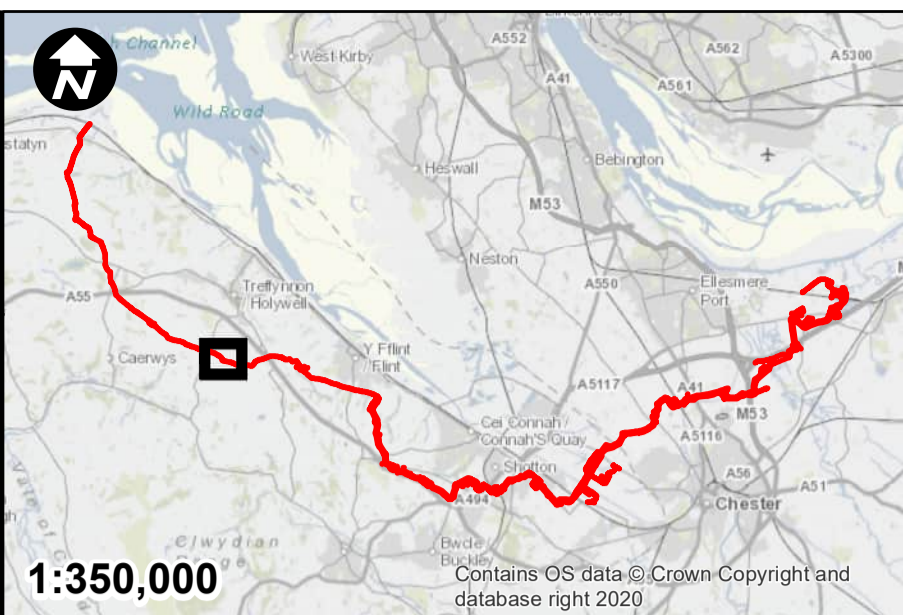
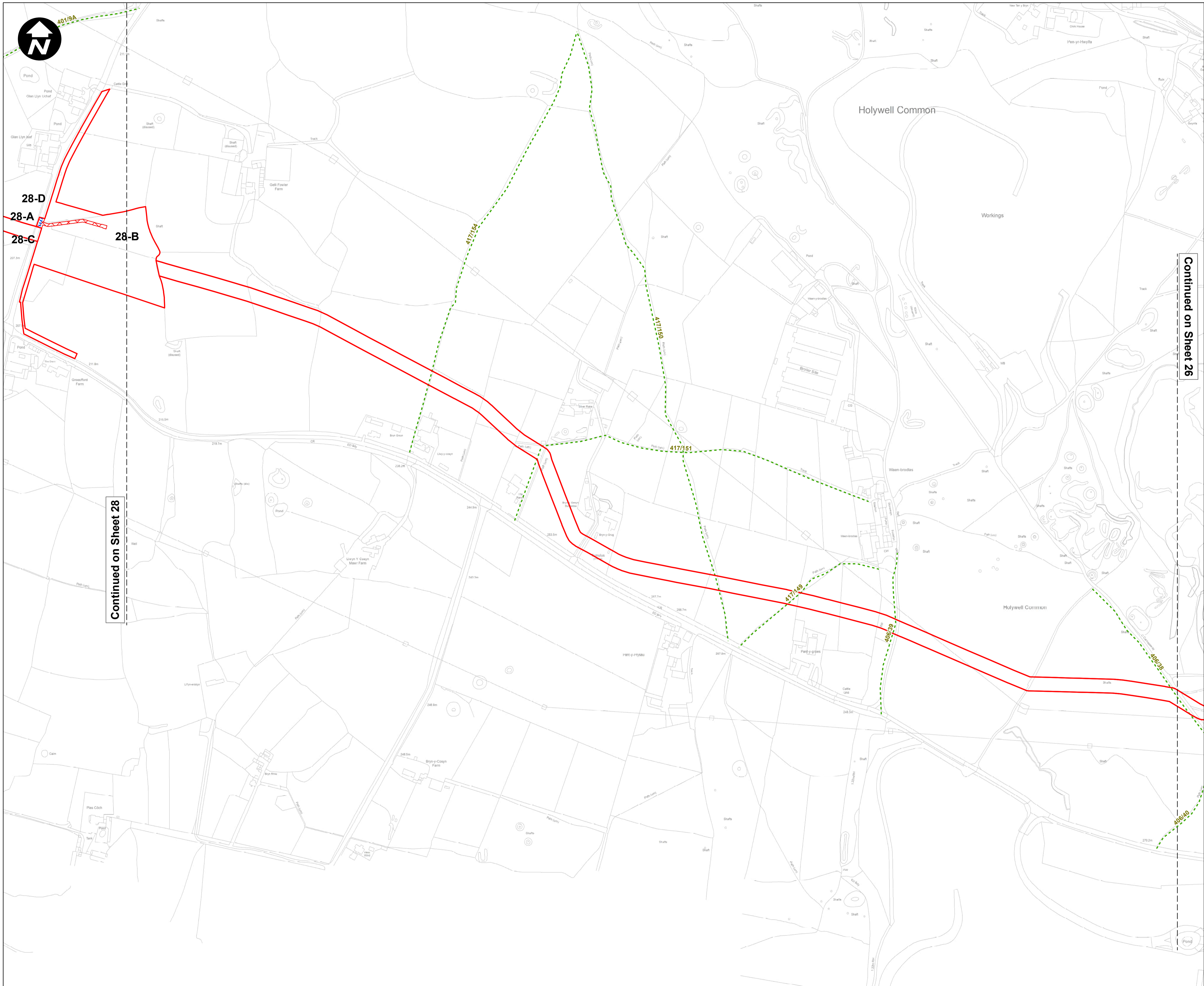
PROJECT TITLE
HyNet Carbon Dioxide Pipeline DCO

DRAWING TITLE
**ACCESS AND RIGHTS OF WAY PLAN
REGULATION 5(2)(k) APPLICATION
DOCUMENT REFERENCE D.2.5
SHEET 26**

DRAWING STATUS
CHANGE REQUEST

DRAWN RH	CHECKED PT	APPROVED VB	AUTHORISED AV
SCALE @ A1 SIZE 1:2,500		DATE 28/02/2023	REVISION C


DRAWING NUMBER
EN070007-D.2.5-AROW-Sheet 26



- KEY**
- Order Limits
 - Streets Subject To Street Works
 - Public Rights of Way - Flintshire
 - Private maintenance of new or altered access

Continued on Sheet 26

C	RH	PT	VB	28/02/2023
B	RH	PT	VB	28/02/2023
A	RH	PT	VB	28/09/2022
REVISION	DRAWN	CHECKED	APPROVED	DATE



Mapping reproduced by permission of Ordnance Survey on behalf of HMSO
 Contains OS data © Crown Copyright and database right 2022

HyNet North West

PROJECT TITLE
 HyNet Carbon Dioxide Pipeline DCO

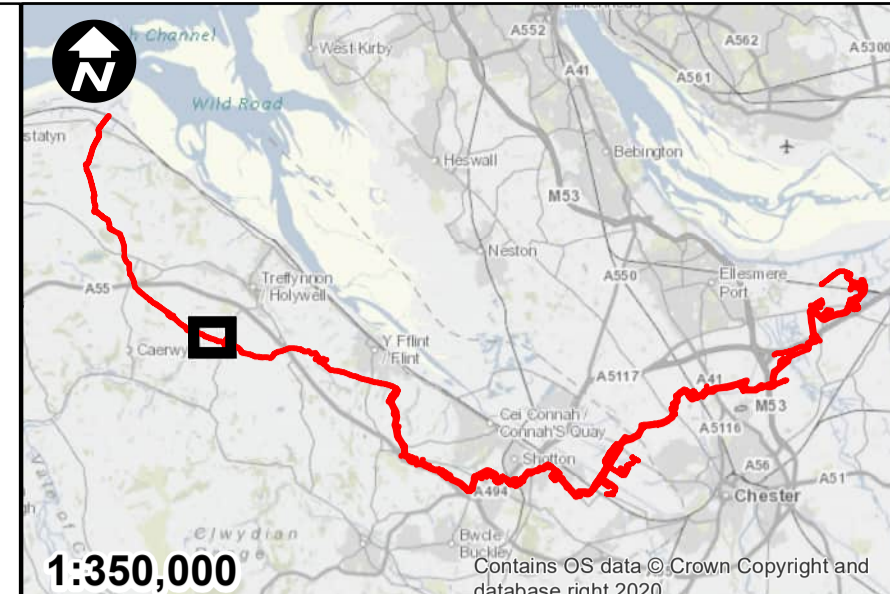
DRAWING TITLE
 ACCESS AND RIGHTS OF WAY PLAN
 REGULATION 5(2)(k) APPLICATION
 DOCUMENT REFERENCE D.2.5
 SHEET 27

DRAWING STATUS
 CHANGE REQUEST

DRAWN	CHECKED	APPROVED	AUTHORISED
RH	PT	VB	AV
SCALE @ A1 SIZE		DATE	REVISION
1:2,500		28/02/2023	C

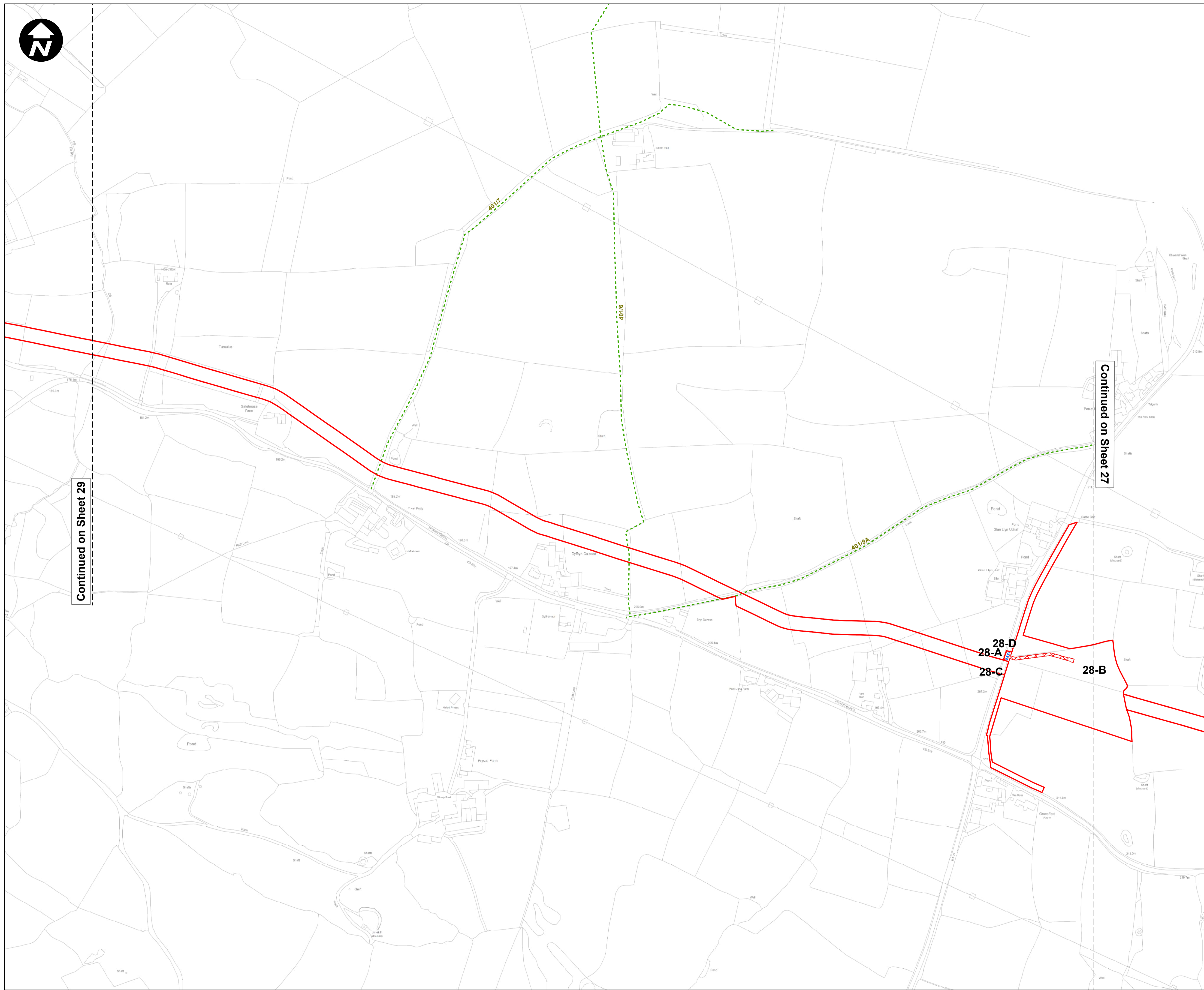
DRAWING NUMBER
 EN070007-D.2.5-AROW-Sheet 27

Continued on Sheet 28



KEY

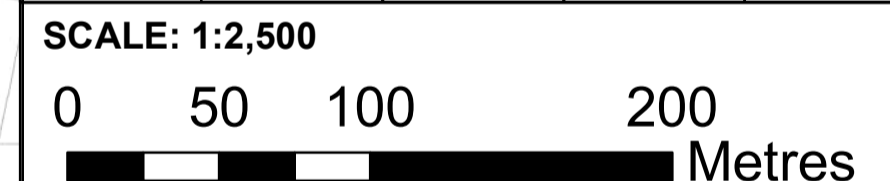
- Order Limits
- Streets Subject To Street Works
- Public Rights of Way - Flintshire
- Private maintenance of new or altered access



Continued on Sheet 29

Continued on Sheet 27

C	RH	PT	VB	28/02/2023
B	RH	PT	VB	28/02/2023
A	RH	PT	VB	28/09/2022
REVISION	DRAWN	CHECKED	APPROVED	DATE



Mapping reproduced by permission of Ordnance Survey on behalf of HMSO
 Contains OS data © Crown Copyright and database right 2022

HyNet North West

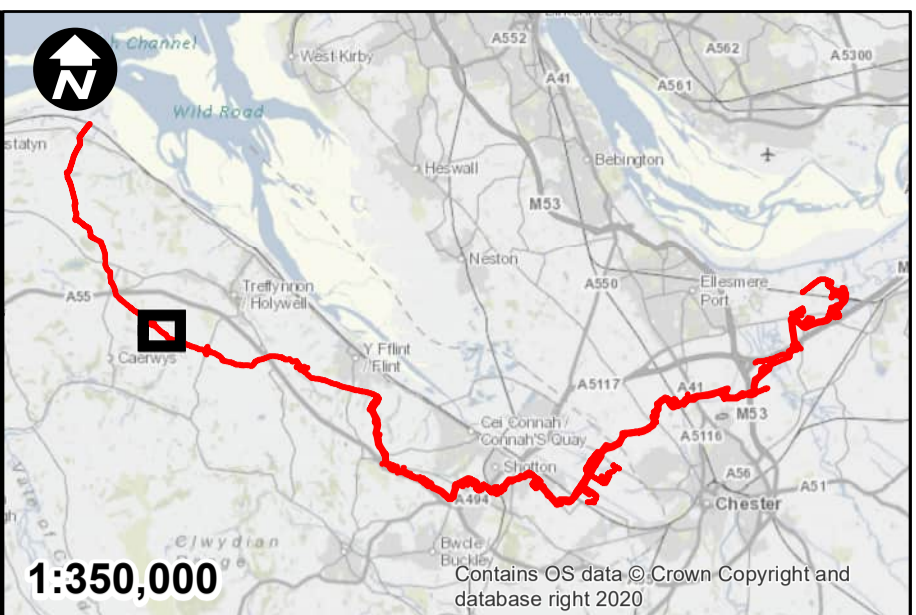
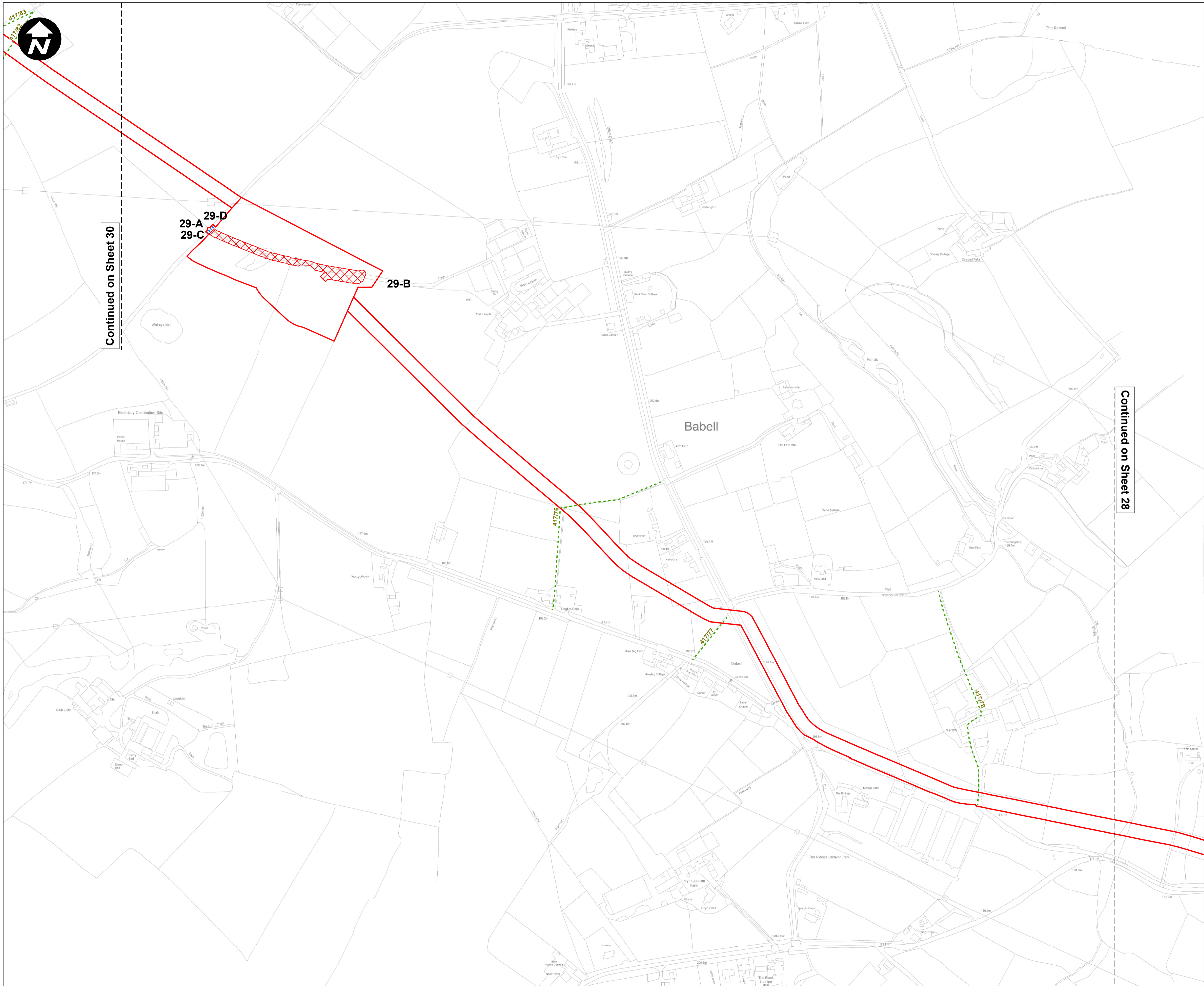
PROJECT TITLE
 HyNet Carbon Dioxide Pipeline DCO

DRAWING TITLE
 ACCESS AND RIGHTS OF WAY PLAN
 REGULATION 5(2)(k) APPLICATION
 DOCUMENT REFERENCE D.2.5
 SHEET 28

DRAWING STATUS
 CHANGE REQUEST

DRAWN	CHECKED	APPROVED	AUTHORISED
RH	PT	VB	AV
SCALE @ A1 SIZE	DATE	REVISION	
1:2,500	28/02/2023	C	

DRAWING NUMBER
 EN070007-D.2.5-AROW-Sheet 28



KEY

- Order Limits
- Streets Subject To Street Works
- Public Rights of Way - Flintshire
- Private maintenance of new or altered access

C	RH	PT	VB	28/02/2023
B	RH	PT	VB	28/02/2023
A	RH	PT	VB	28/09/2022
REVISION	DRAWN	CHECKED	APPROVED	DATE



Mapping reproduced by permission of Ordnance Survey on behalf of HMSO
 Contains OS data © Crown Copyright and database right 2022

HyNet North West

PROJECT TITLE
 HyNet Carbon Dioxide Pipeline DCO

DRAWING TITLE
 ACCESS AND RIGHTS OF WAY PLAN
 REGULATION 5(2)(k) APPLICATION
 DOCUMENT REFERENCE D.2.5 SHEET 29

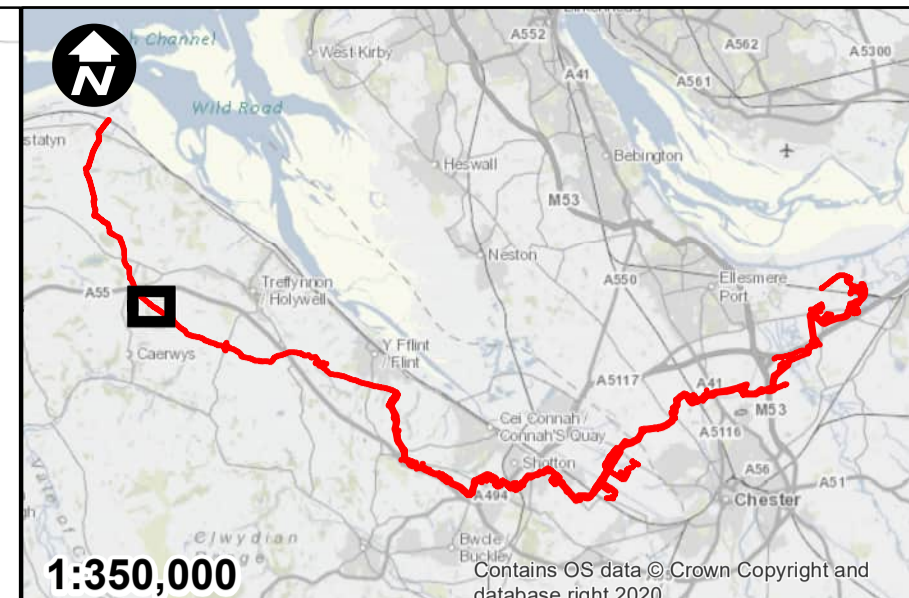
DRAWING STATUS
 CHANGE REQUEST

DRAWN RH	CHECKED PT	APPROVED VB	AUTHORISED AV
SCALE @ A1 SIZE 1:2,500		DATE 28/02/2023	REVISION C

DRAWING NUMBER
 EN070007-D.2.5-AROW-Sheet 29



Continued on Sheet 31



1:350,000

KEY

- Order Limits
- Streets Subject To Street Works
- Public Rights of Way - Flintshire
- Private maintenance of new or altered access

C	RH	PT	VB	28/02/2023
B	RH	PT	VB	28/02/2023
A	RH	PT	VB	28/09/2022
REVISION	DRAWN	CHECKED	APPROVED	DATE

SCALE: 1:2,500



Mapping reproduced by permission of Ordnance Survey on behalf of HMSO

Contains OS data © Crown Copyright and database right 2022

HyNet North West

PROJECT TITLE
HyNet Carbon Dioxide Pipeline DCO

DRAWING TITLE
**ACCESS AND RIGHTS OF WAY PLAN
 REGULATION 5(2)(k) APPLICATION
 DOCUMENT REFERENCE D.2.5
 SHEET 30**

DRAWING STATUS
CHANGE REQUEST

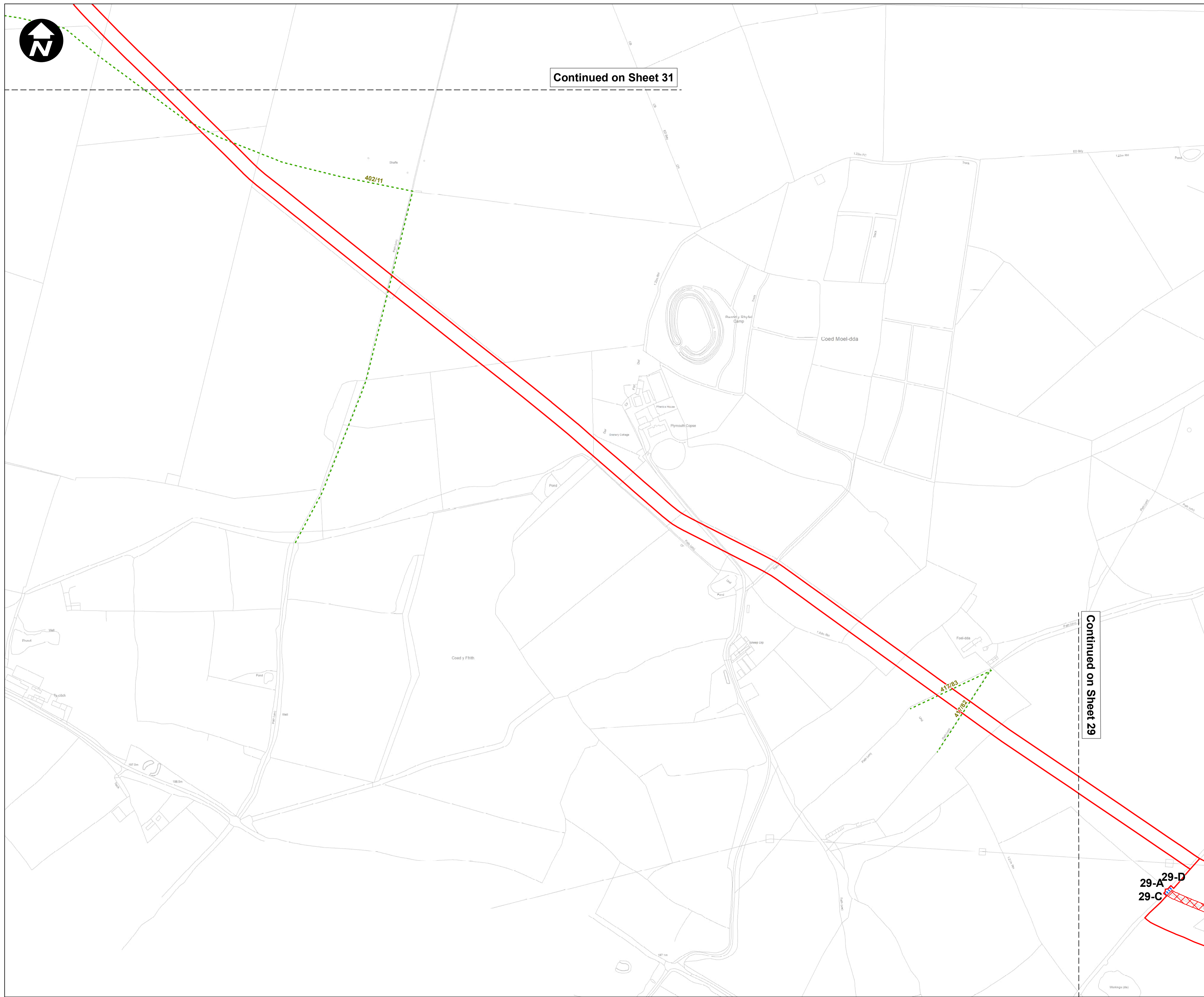
DRAWN	CHECKED	APPROVED	AUTHORISED
RH	PT	VB	AV

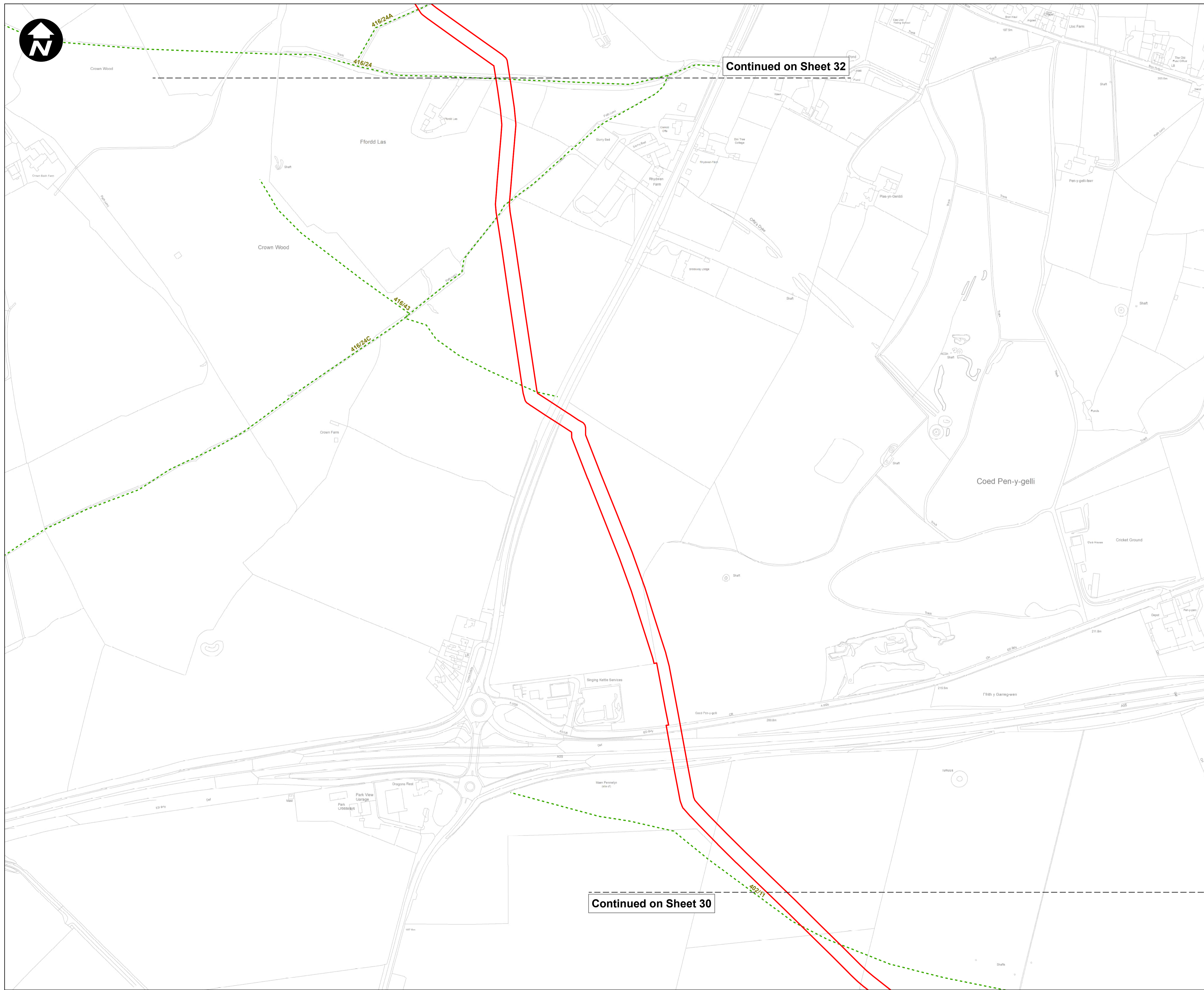
SCALE @ A1 SIZE	DATE	REVISION
1:2,500	28/02/2023	C

DRAWING NUMBER
EN070007-D.2.5-AROW-Sheet 30

Continued on Sheet 29

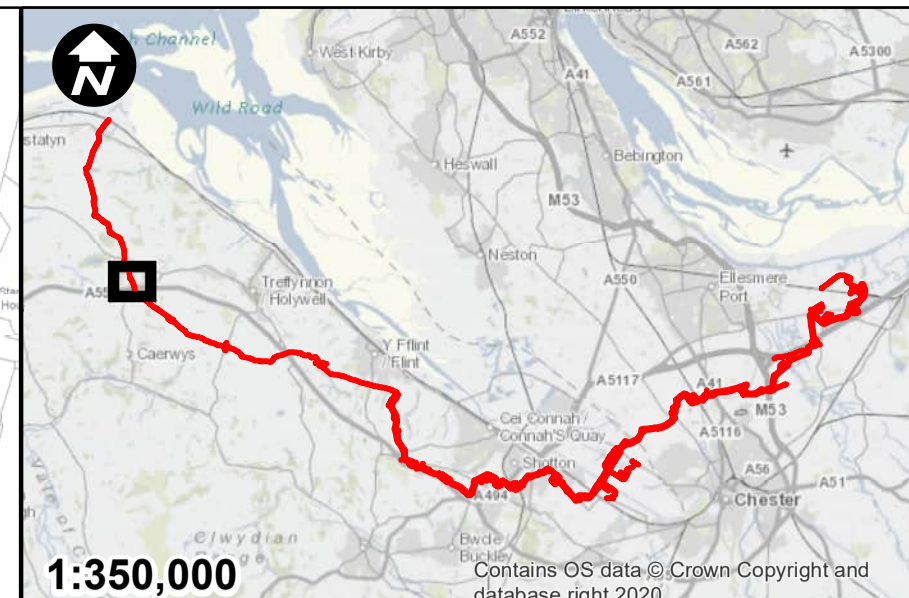
29-A
29-C
29-D





Continued on Sheet 32


Continued on Sheet 30



KEY

- Order Limits
- Public Rights of Way - Flintshire

C	RH	PT	VB	28/02/2023
B	RH	PT	VB	28/02/2023
A	RH	PT	VB	28/09/2022
REVISION	DRAWN	CHECKED	APPROVED	DATE



Mapping reproduced by permission of Ordnance Survey on behalf of HMSO

Contains OS data © Crown Copyright and database right 2022

HyNet North West

PROJECT TITLE
HyNet Carbon Dioxide Pipeline DCO

DRAWING TITLE
 ACCESS AND RIGHTS OF WAY PLAN
 REGULATION 5(2)(k) APPLICATION
 DOCUMENT REFERENCE D.2.5
 SHEET 31

DRAWING STATUS
 CHANGE REQUEST

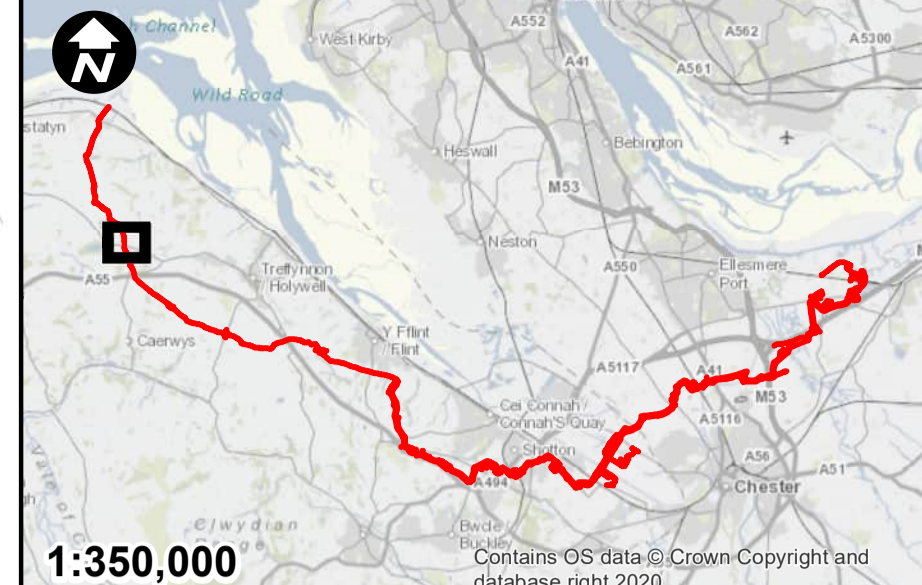
DRAWN	CHECKED	APPROVED	AUTHORISED
RH	PT	VB	AV

SCALE @ A1 SIZE	DATE	REVISION
1:2,500	28/02/2023	C

DRAWING NUMBER
 EN070007-D.2.5-AROW-Sheet 31





Continued on Sheet 33



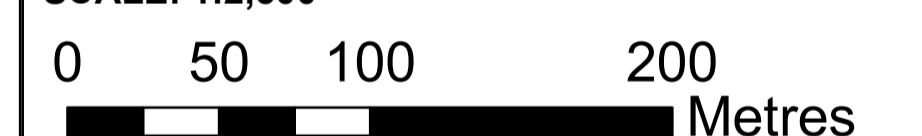
1:350,000

KEY

-  Order Limits
-  Public Rights of Way - Flintshire

REVISION	DRAWN	CHECKED	APPROVED	DATE
C	RH	PT	VB	28/02/2023
B	RH	PT	VB	28/02/2023
A	RH	PT	VB	28/09/2022

SCALE: 1:2,500



Mapping reproduced by permission of Ordnance Survey on behalf of HMSO

Contains OS data © Crown Copyright and database right 2022

HyNet North West

PROJECT TITLE
HyNet Carbon Dioxide Pipeline DCO

DRAWING TITLE
**ACCESS AND RIGHTS OF WAY PLAN
 REGULATION 5(2)(k) APPLICATION
 DOCUMENT REFERENCE D.2.5
 SHEET 32**

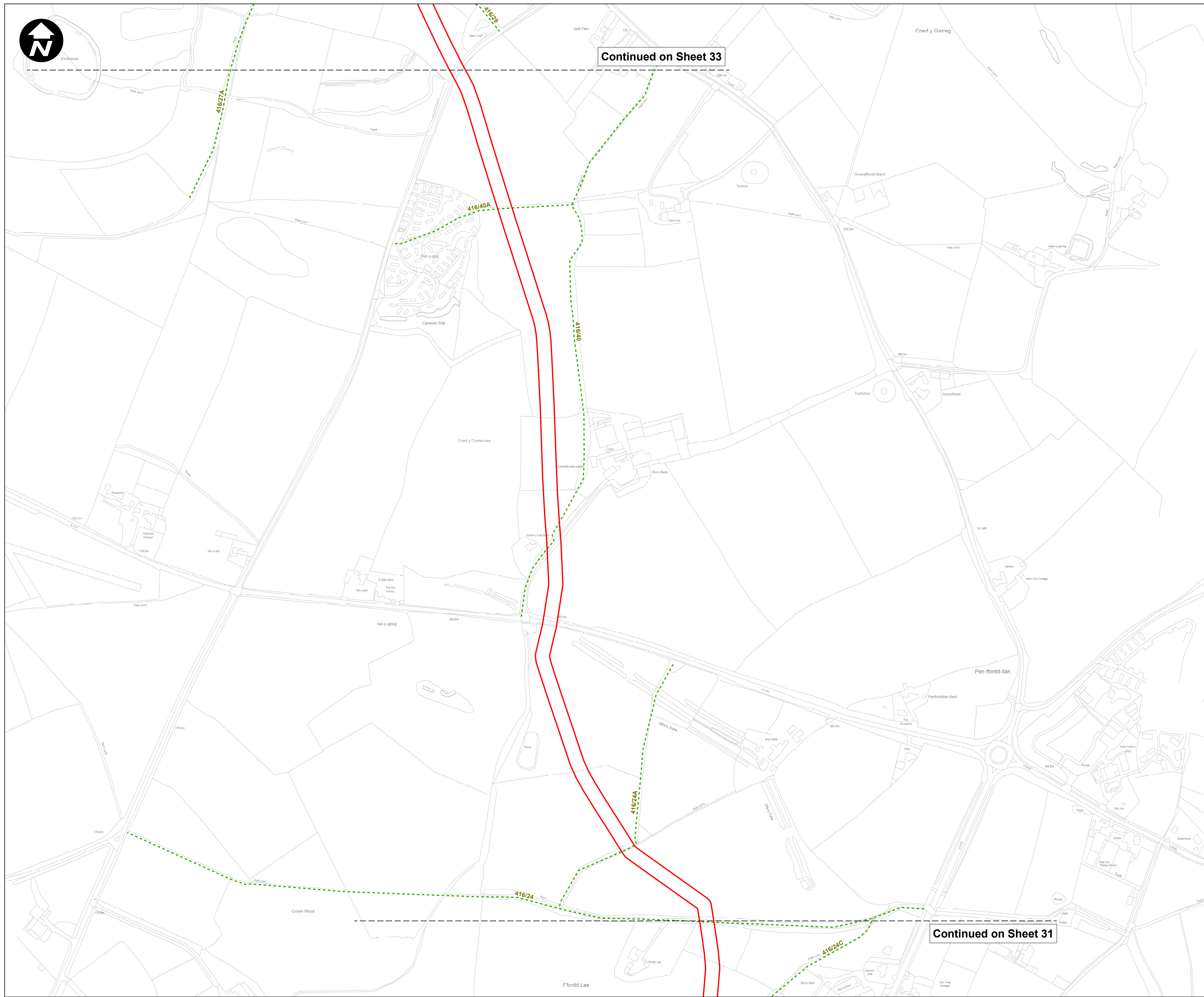
DRAWING STATUS
CHANGE REQUEST

DRAWN	CHECKED	APPROVED	AUTHORISED
RH	PT	VB	AV

SCALE @ A1 SIZE	DATE	REVISION
1:2,500	28/02/2023	C

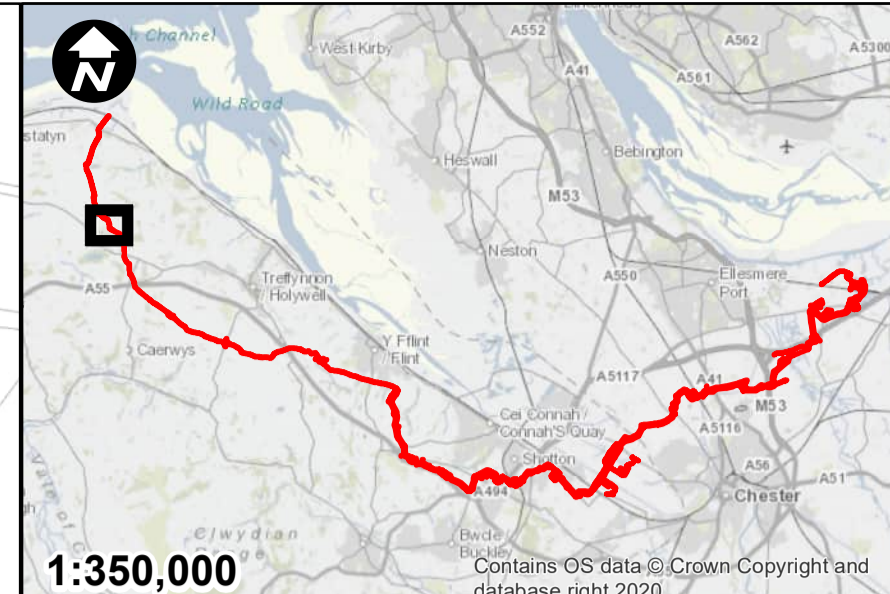
DRAWING NUMBER
EN070007-D.2.5-AROW-Sheet 32

Continued on Sheet 31





Continued on Sheet 34



1:350,000

KEY

Order Limits

Public Rights of Way - Flintshire

C	RH	PT	VB	28/02/2023
B	RH	PT	VB	28/02/2023
A	RH	PT	VB	28/09/2022
REVISION	DRAWN	CHECKED	APPROVED	DATE

SCALE: 1:2,500



Mapping reproduced by permission of Ordnance Survey on behalf of HMSO

Contains OS data © Crown Copyright and database right 2022

HyNet North West

PROJECT TITLE
HyNet Carbon Dioxide Pipeline DCO

DRAWING TITLE
ACCESS AND RIGHTS OF WAY PLAN
REGULATION 5(2)(k) APPLICATION
DOCUMENT REFERENCE D.2.5 SHEET 33

DRAWING STATUS
CHANGE REQUEST

DRAWN	CHECKED	APPROVED	AUTHORISED
RH	PT	VB	AV

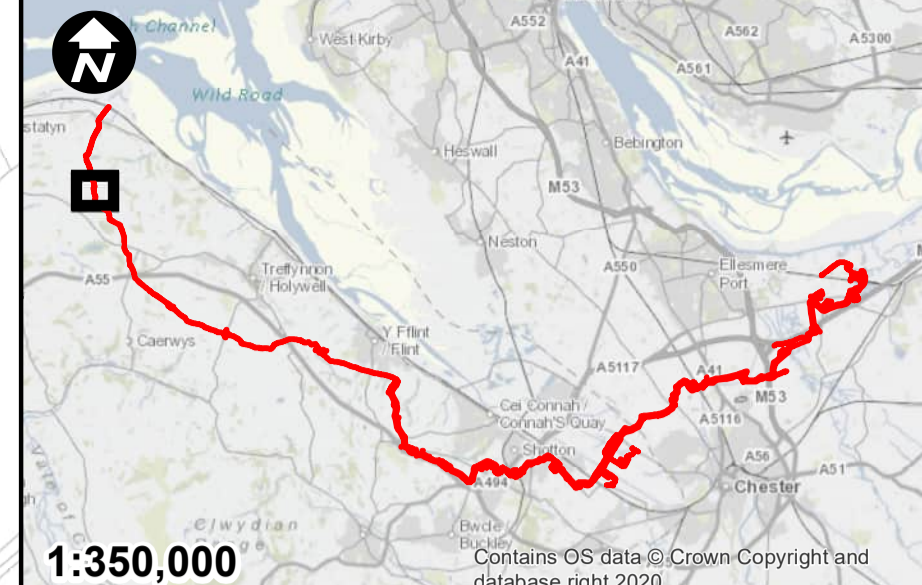
SCALE @ A1 SIZE	DATE	REVISION
1:2,500	28/02/2023	C

DRAWING NUMBER
EN070007-D.2.5-AROW-Sheet 33


Continued on Sheet 32




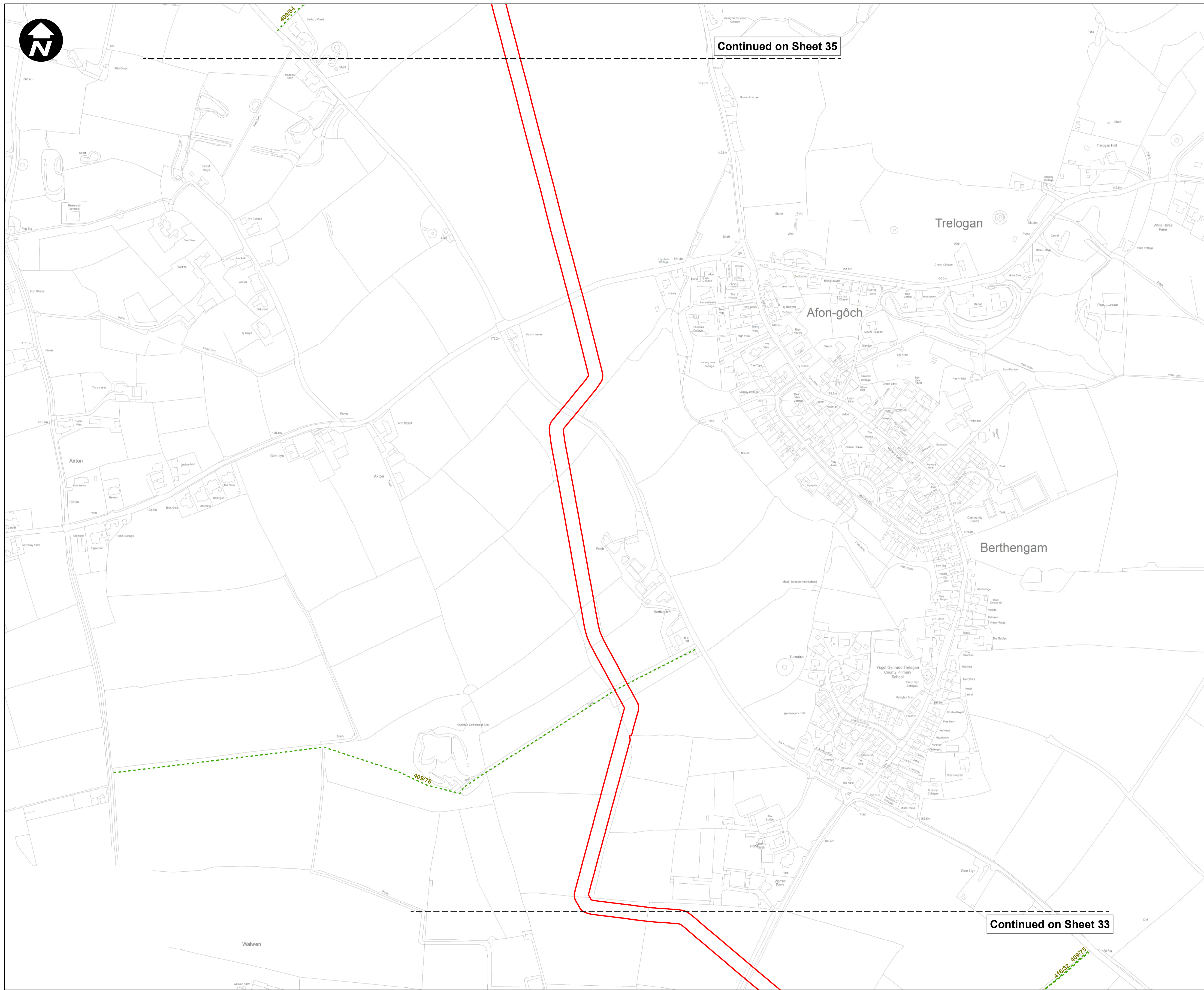
Continued on Sheet 35



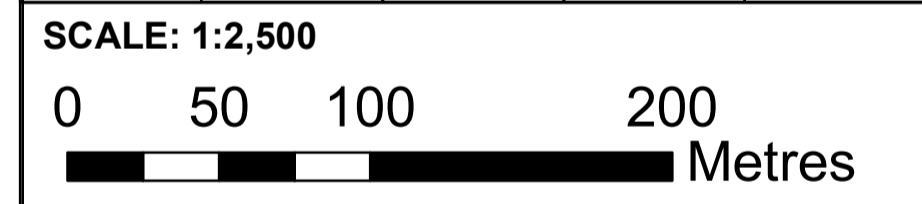
KEY

 Order Limits

 Public Rights of Way - Flintshire



C	RH	PT	VB	28/02/2023
B	RH	PT	VB	28/02/2023
A	RH	PT	VB	28/09/2022
REVISION	DRAWN	CHECKED	APPROVED	DATE



Mapping reproduced by permission of Ordnance Survey on behalf of HMSO

Contains OS data © Crown Copyright and database right 2022



PROJECT TITLE

HyNet Carbon Dioxide Pipeline DCO

DRAWING TITLE

**ACCESS AND RIGHTS OF WAY PLAN
REGULATION 5(2)(k) APPLICATION
DOCUMENT REFERENCE D.2.5
SHEET 34**

DRAWING STATUS

CHANGE REQUEST

DRAWN	CHECKED	APPROVED	AUTHORISED
RH	PT	VB	AV
SCALE @ A1 SIZE			REVISION
1:2,500			C
DATE		REVISION	
28/02/2023		C	

DRAWING NUMBER

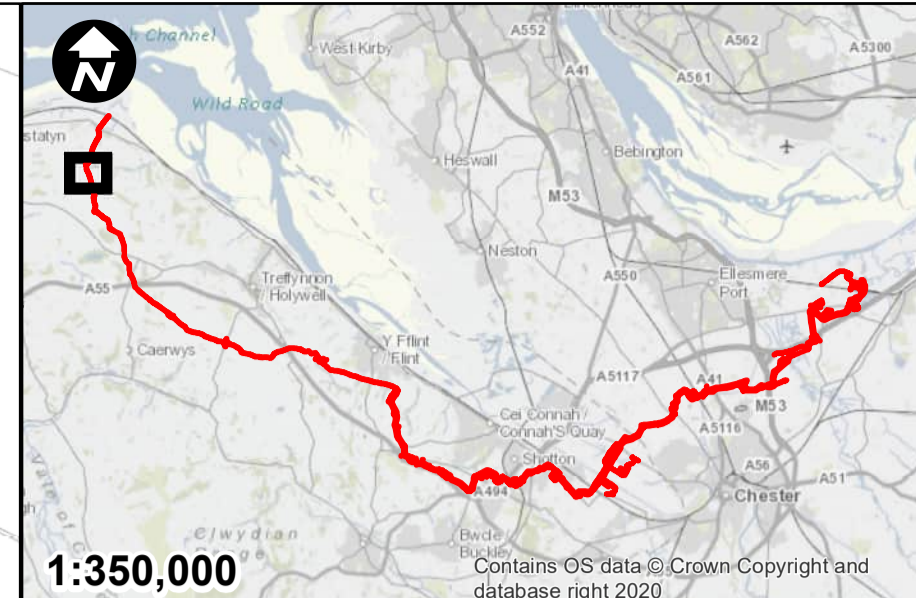
EN070007-D.2.5-AROW-Sheet 34

Continued on Sheet 33

418/23-469/78



Continued on Sheet 36



KEY

 Order Limits

 Public Rights of Way - Flintshire

C	RH	PT	VB	28/02/2023
B	RH	PT	VB	28/02/2023
A	RH	PT	VB	28/09/2022
REVISION	DRAWN	CHECKED	APPROVED	DATE

SCALE: 1:2,500



Mapping reproduced by permission of Ordnance Survey on behalf of HMSO

Contains OS data © Crown Copyright and database right 2022

HyNet North West

PROJECT TITLE
HyNet Carbon Dioxide Pipeline DCO

DRAWING TITLE
**ACCESS AND RIGHTS OF WAY PLAN
REGULATION 5(2)(k) APPLICATION
DOCUMENT REFERENCE D.2.5
SHEET 35**

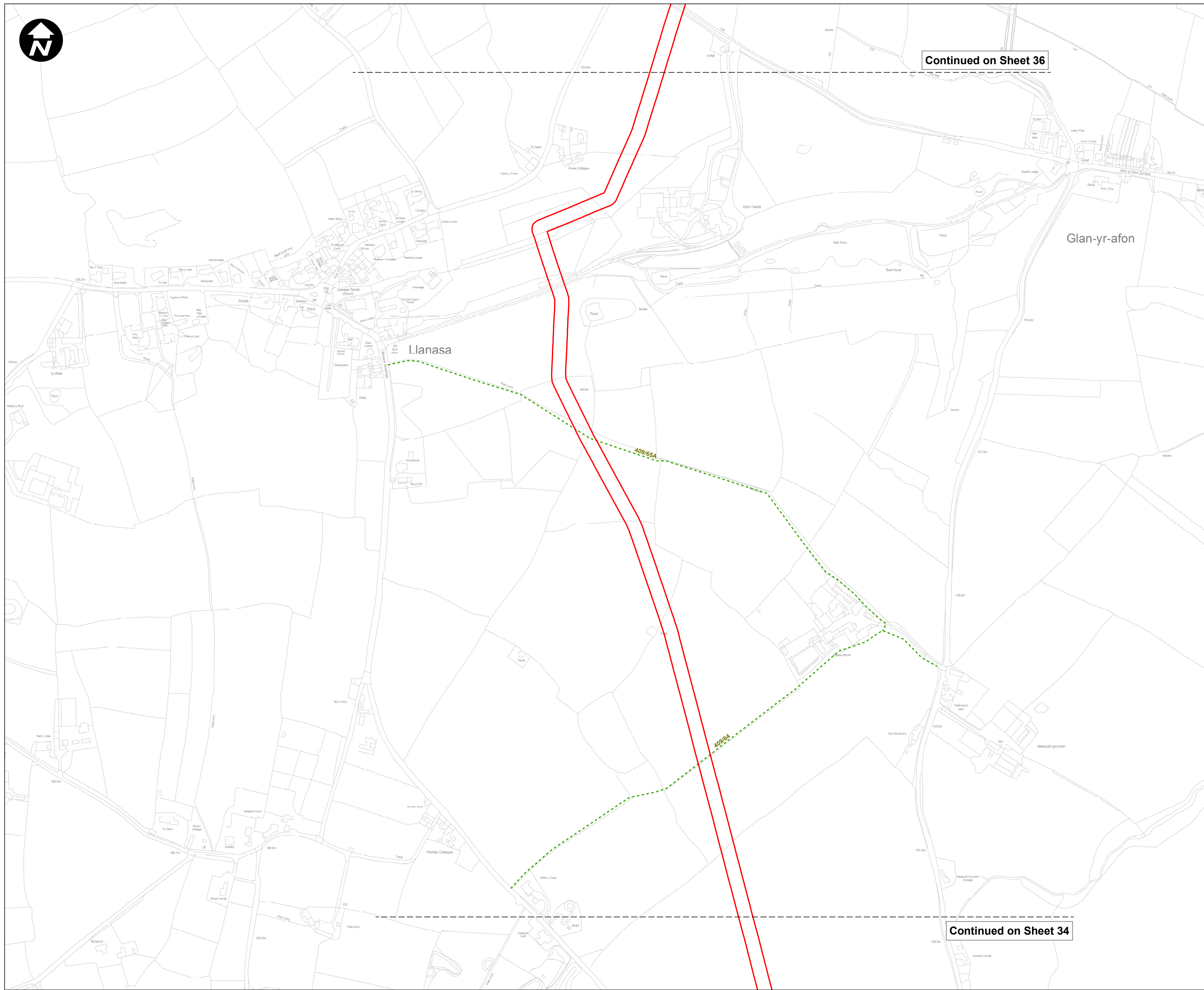
DRAWING STATUS
CHANGE REQUEST

DRAWN	CHECKED	APPROVED	AUTHORISED
RH	PT	VB	AV

SCALE @ A1 SIZE	DATE	REVISION
1:2,500	28/02/2023	C

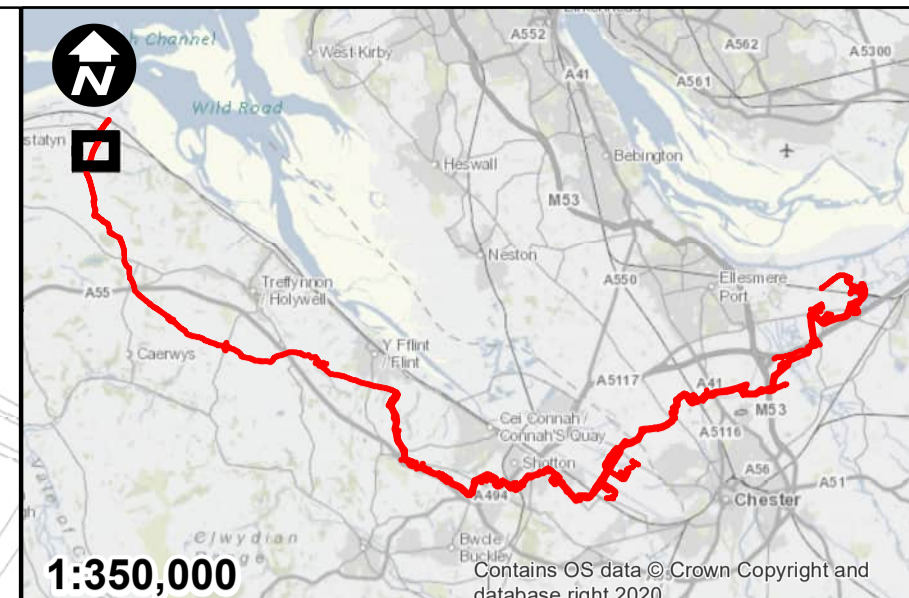
DRAWING NUMBER
EN070007-D.2.5-AROW-Sheet 35

Continued on Sheet 34





Continued on Sheet 37



KEY

 Order Limits

 Public Rights of Way - Flintshire

Gwespyr

C	RH	PT	VB	28/02/2023
B	RH	PT	VB	28/02/2023
A	RH	PT	VB	28/09/2022
REVISION	DRAWN	CHECKED	APPROVED	DATE

SCALE: 1:2,500



Mapping reproduced by permission of Ordnance Survey on behalf of HMSO

Contains OS data © Crown Copyright and database right 2022

HyNet North West

PROJECT TITLE
HyNet Carbon Dioxide Pipeline DCO

DRAWING TITLE
**ACCESS AND RIGHTS OF WAY PLAN
REGULATION 5(2)(k) APPLICATION
DOCUMENT REFERENCE D.2.5
SHEET 36**

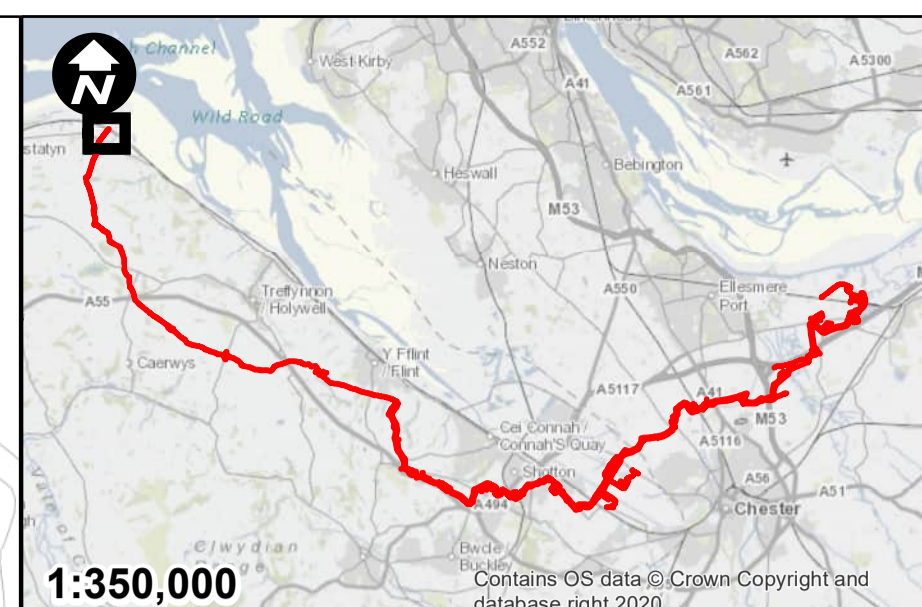
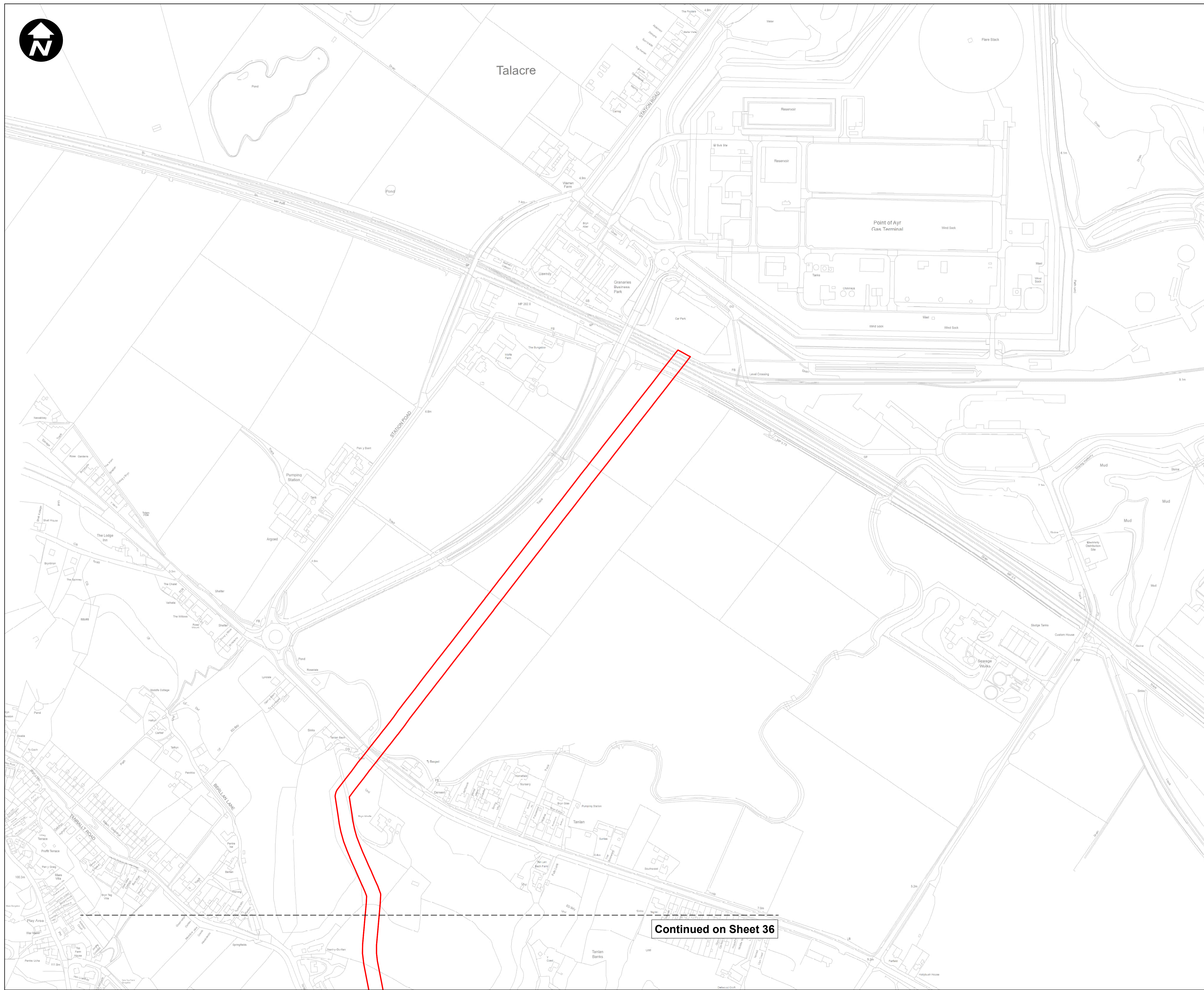
DRAWING STATUS
CHANGE REQUEST

DRAWN	CHECKED	APPROVED	AUTHORISED
RH	PT	VB	AV

SCALE @ A1 SIZE	DATE	REVISION
1:2,500	28/02/2023	C

DRAWING NUMBER
EN070007-D.2.5-AROW-Sheet 36

Continued on Sheet 35



1:350,000

KEY

 Order Limits

C	RH	PT	VB	28/02/2023
B	RH	PT	VB	28/02/2023
A	RH	PT	VB	28/09/2022
REVISION	DRAWN	CHECKED	APPROVED	DATE

SCALE: 1:2,500



Mapping reproduced by permission of Ordnance Survey on behalf of HMSO

Contains OS data © Crown Copyright and database right 2022

HyNet North West

PROJECT TITLE HyNet Carbon Dioxide Pipeline DCO

DRAWING TITLE ACCESS AND RIGHTS OF WAY PLAN REGULATION 5(2)(k) APPLICATION DOCUMENT REFERENCE D.2.5 SHEET 37

DRAWING STATUS CHANGE REQUEST

DRAWN	CHECKED	APPROVED	AUTHORISED
RH	PT	VB	AV

SCALE @ A1 SIZE	DATE	REVISION
1:2,500	28/02/2023	C

DRAWING NUMBER
EN070007-D.2.5-AROW-Sheet 37

Continued on Sheet 36